

## Ripley and Marehay

Area type and code  
Ward (E05003297)

### Total dwellings

Total number of dwellings

2,565

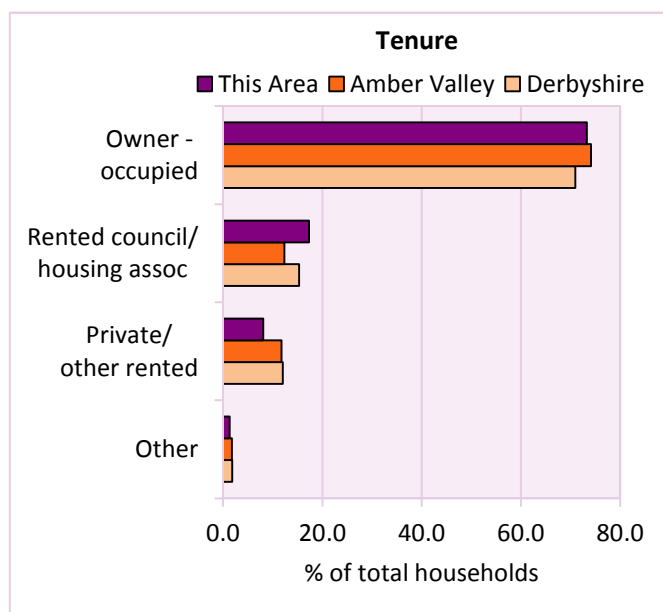
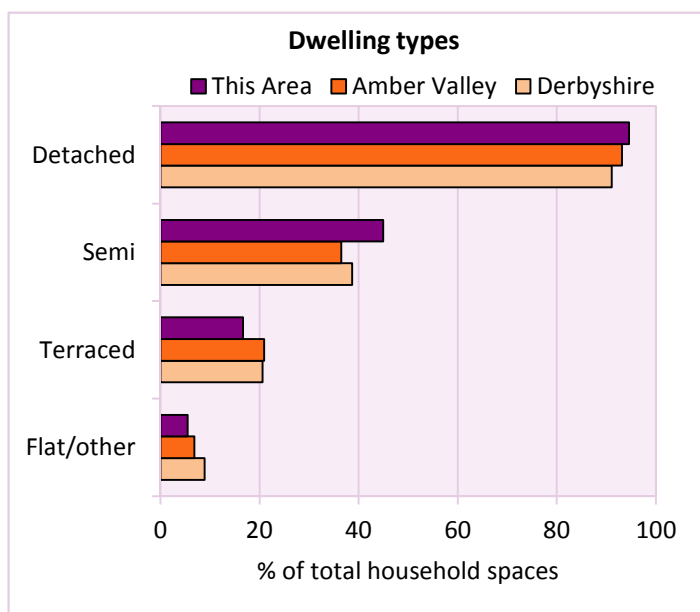
Table KS401EW

Dwelling type	Number of household spaces	% of total household spaces		
		This Area	Amber Valley	Derbyshire
<b>Unshared dwellings</b>				
House or bungalow:	2,426	94.5	93.2	91.1
- detached	845	32.9	35.8	31.8
- semi-detached	1,154	45.0	36.5	38.7
- terraced	427	16.6	20.9	20.6
Flat:	139	5.4	6.7	8.6
- purpose built	117	4.6	4.8	6.5
- part of converted or shared house	9	0.4	0.9	1.2
- in a commercial building	13	0.5	0.9	0.9
Caravan or temporary structure	1	0.0	0.1	0.3
Shared dwellings	1	0.0	0.0	0.0

Table KS401EW

Tenure	Number of households	% of total households		
		This Area	Amber Valley	Derbyshire
Owner - occupied	1,835	73.3	74.1	71.0
Shared ownership	6	0.2	0.4	0.4
Rented from council/housing association	434	17.3	12.3	15.3
Private/other rented	202	8.1	11.8	12.0
Living rent free	27	1.1	1.4	1.4
All households	2,504			

Table KS402EW



# 2011 Census: Housing Profile

## Ripley and Marehay

Area type and code  
Ward (E05003297)

Household spaces and occupancy	Number of household spaces	% of total household spaces		
		This Area	Amber Valley	Derbyshire
Occupied	2,504	97.6	95.7	95.8
Unoccupied	62	2.4	4.3	4.2
All household spaces	2,566	100.0	100.0	100.0

Table KS401EW

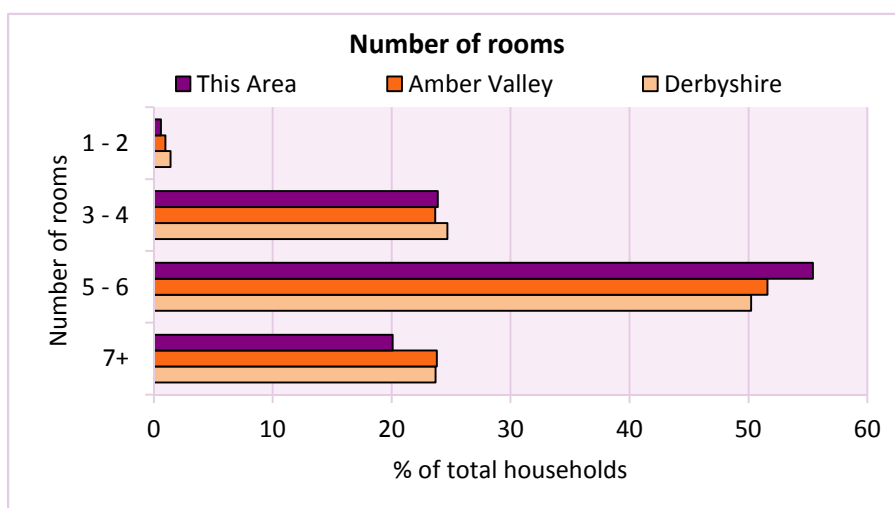
## Accommodation

Households by number of rooms Number of rooms	Number of households	% of total households		
		This Area	Amber Valley	Derbyshire
1	1	0.0	0.1	0.2
2	14	0.6	0.9	1.2
3 to 4	598	23.9	23.7	24.7
5 to 6	1,388	55.4	51.6	50.2
7 to 8	418	16.7	17.5	17.5
9+	85	3.4	6.3	6.2
Average number of rooms per household		This Area	Amber Valley	Derbyshire
Average number of rooms per household		5.5	5.6	5.6
Average number of bedrooms per household		2.7	2.8	2.8

Tables KS403EW, QS407EW and QS411EW

Overcrowding and lack of amenities	Number of households	% of total households		
		This Area	Amber Valley	Derbyshire
Households which are:				
- overcrowded	85	3.4	3.2	3.7
- without central heating	49	2.0	2.2	2.0

Table KS403EW



For an **explanation** of the various terms used in these tables, please see the accompanying **Glossary**.

There is also a **Summary** profile, and there are other extension profiles covering the following topics:- **Population, Economic Activity, Equalities, Health, Households and Housing**.

**Profiles** in Adobe Acrobat (pdf) format can be downloaded from the Derbyshire Observatory web site, which also provides interactive maps and charts - <http://observatory.derbyshire.gov.uk>

Version: 2.0