

Barlborough

Area type and code
Ward (E05003303)

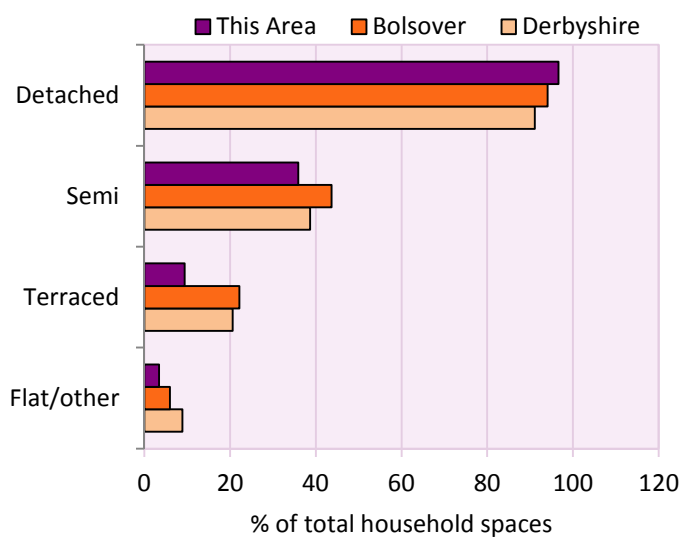
Total dwellings

Total number of dwellings 2,357

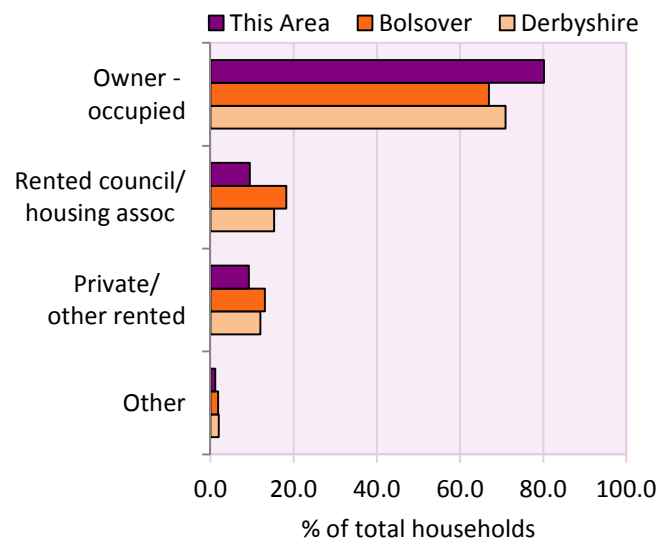
Dwelling type	Number of household spaces	% of total household spaces		
		This Area	Derbyshire Dales	Derbyshire
Unshared dwellings				
House or bungalow:	2,054	87.0	90.1	91.1
- detached	780	33.0	40.3	31.8
- semi-detached	767	32.5	30.2	38.7
- terraced	507	21.5	19.6	20.6
Flat:	307	13.0	9.7	8.6
- purpose built	194	8.2	6.4	6.5
- part of converted or shared house	67	2.8	1.8	1.2
- in a commercial building	46	1.9	1.4	0.9
Caravan or temporary structure	1	0.0	0.2	0.3
Shared dwellings	1	0.0	0.0	0.0

Tenure	Number of households	% of total households		
		This Area	Derbyshire Dales	Derbyshire
Owner - occupied	1,471	69.0	72.4	71.0
Shared ownership	20	0.9	0.7	0.4
Rented from council/housing association	331	15.5	12.2	15.3
Private/other rented	265	12.4	12.6	12.0
Living rent free	46	2.2	2.1	2.1
All households	2,133			

Dwelling types



Tenure



2011 Census: Housing Profile

Barlborough

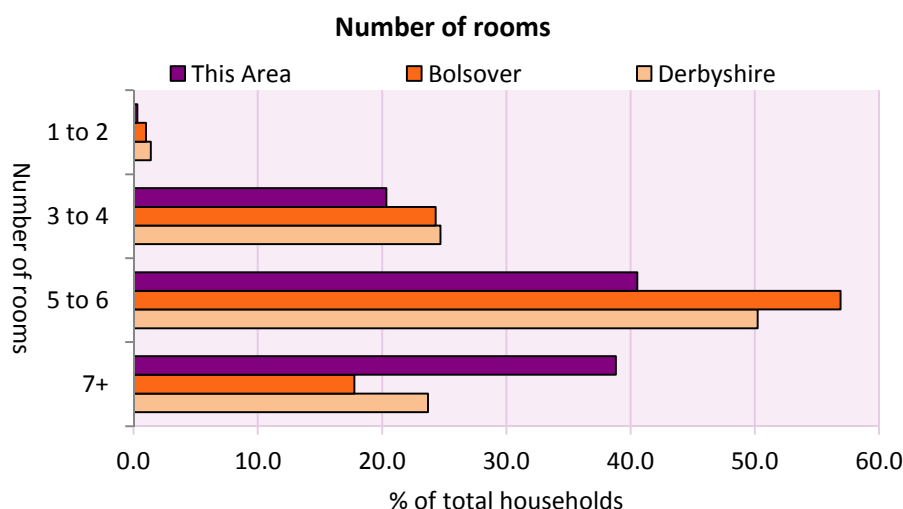
Area type and code
Ward (E05003303)

Household spaces and occupancy	Number of household spaces	% of total household spaces		
		This Area	D. Dales	Derbyshire
Occupied	2,133	90.3	91.8	95.8
Unoccupied	229	9.7	8.2	4.2
All household spaces	2,362	100.0	100.0	100.0

Accommodation

Households by number of rooms	Number of households	% of total households		
		This Area	D. Dales	Derbyshire
1	7	0.3	0.2	0.2
2	34	1.6	1.3	1.2
3 to 4	587	27.5	22.0	24.7
5 to 6	843	39.5	42.7	50.2
7 to 8	444	20.8	22.4	17.5
9+	218	10.2	11.5	6.2
Average number of rooms per household		This Area	D. Dales	Derbyshire
Average number of rooms per household		5.8	6.0	5.6
Average number of bedrooms per household		2.8	2.9	2.8

Overcrowding and lack of amenities	Number of households	% of total households		
		This Area	D. Dales	Derbyshire
Households which are:				
- overcrowded	80	3.8	3.3	3.7
- without central heating	40	1.9	2.4	2.0



For an **explanation** of the various terms used in these tables, please see the accompanying **Glossary**.

There is also a **Summary** profile, and there are other extension profiles covering the following topics:- **Change Over Time, Economic Activity, Equalities, Health, Households and Housing**.

Profiles in Adobe Acrobat (pdf) format can be downloaded from the Derbyshire Observatory web site, which also provides interactive maps and charts - <http://observatory.derbyshire.gov.uk>

Version: 1.0