

Shirebrook North West

Area type and code
Ward (E05003316)

Total dwellings

Total number of dwellings

1,089

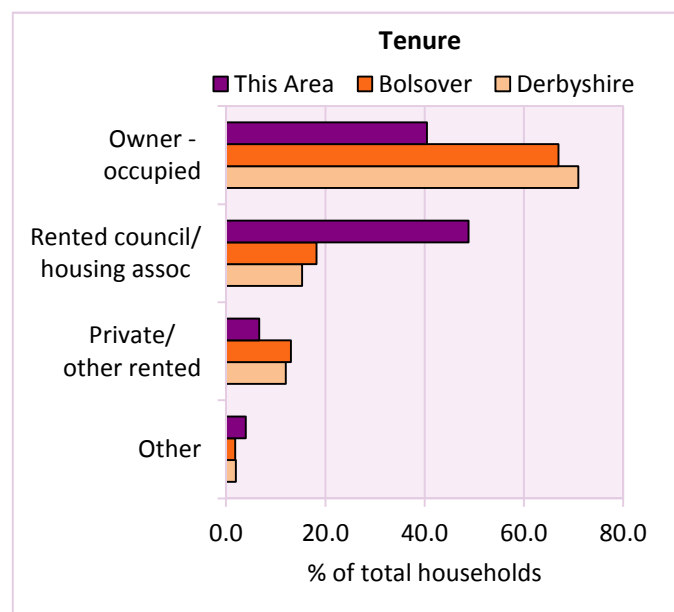
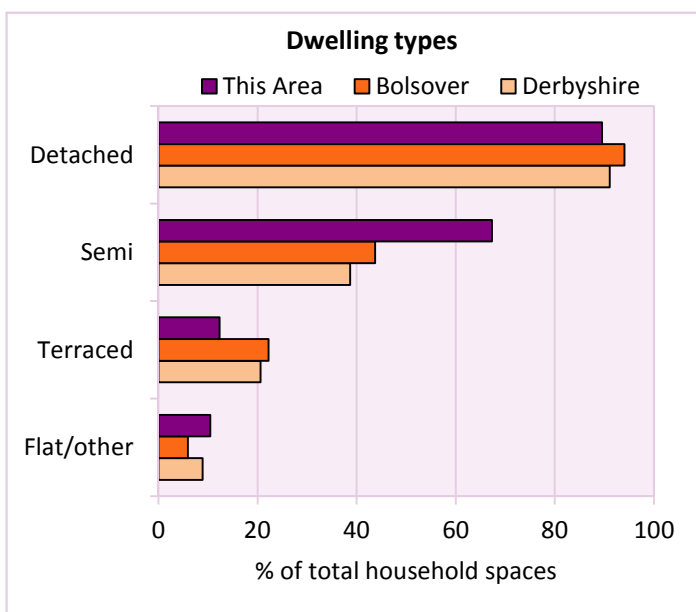
Table KS401EW

Dwelling type	Number of household spaces	% of total household spaces		
		This Area	Bolsover	Derbyshire
Unshared dwellings				
House or bungalow:	975	89.5	94.0	91.1
- detached	108	9.9	28.1	31.8
- semi-detached	733	67.3	43.7	38.7
- terraced	134	12.3	22.2	20.6
Flat:	114	10.5	5.9	8.6
- purpose built	105	9.6	4.6	6.5
- part of converted or shared house	7	0.6	0.5	1.2
- in a commercial building	2	0.2	0.8	0.9
Caravan or temporary structure	0	0.0	0.1	0.3
Shared dwellings	0	0.0	0.0	0.0

Table KS401EW

Tenure	Number of households	% of total households		
		This Area	Bolsover	Derbyshire
Owner - occupied	425	40.5	67.0	71.0
Shared ownership	20	1.9	0.3	0.4
Rented from council/housing association	513	48.9	18.2	15.3
Private/other rented	70	6.7	13.0	12.0
Living rent free	22	2.1	1.5	1.5
All households	1,050			

Table KS402EW



2011 Census: Housing Profile

Shirebrook North West

Area type and code
Ward (E05003316)

Household spaces and occupancy	Number of household spaces	% of total household spaces		
		This Area	Bolsover	Derbyshire
Occupied	1,050	96.4	95.5	95.8
Unoccupied	39	3.6	4.5	4.2
All household spaces	1,089	100.0	100.0	100.0

Table KS401EW

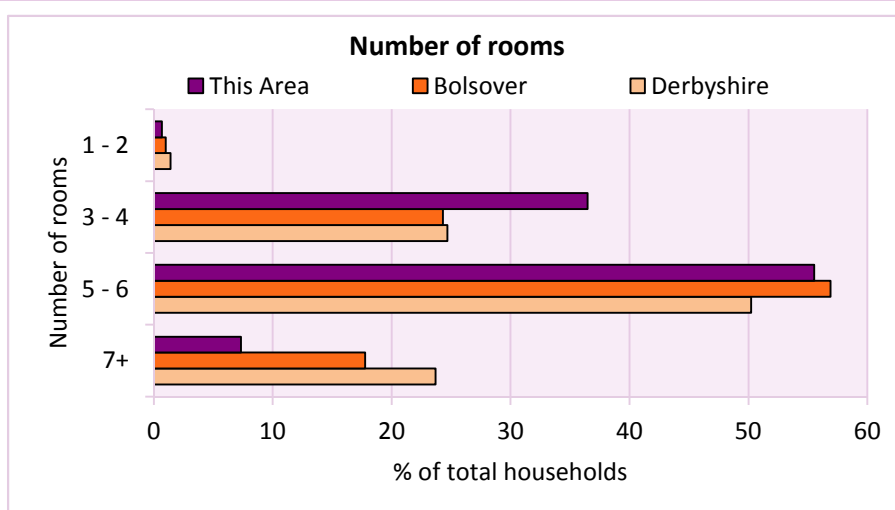
Accommodation

Households by number of rooms Number of rooms	Number of households	% of total households		
		This Area	Bolsover	Derbyshire
1	1	0.1	0.1	0.2
2	6	0.6	0.9	1.2
3 to 4	383	36.5	24.3	24.7
5 to 6	583	55.5	56.9	50.2
7 to 8	66	6.3	13.9	17.5
9+	11	1.0	3.9	6.2
Average number of rooms per household		This Area	Bolsover	Derbyshire
Average number of rooms per household		4.9	5.4	5.6
Average number of bedrooms per household		2.6	2.7	2.8

Tables KS403EW, QS407EW and QS411EW

Overcrowding and lack of amenities	Number of households	% of total households		
		This Area	Bolsover	Derbyshire
Households which are:				
- overcrowded	62	5.9	3.3	3.7
- without central heating	1	0.1	1.0	2.0

Table KS403EW



For an **explanation** of the various terms used in these tables, please see the accompanying **Glossary**.

There is also a **Summary** profile, and there are other extension profiles covering the following topics:- **Population, Economic Activity, Equalities, Health, Households and Housing**.

Profiles in Adobe Acrobat (pdf) format can be downloaded from the Derbyshire Observatory web site, which also provides interactive maps and charts - <http://observatory.derbyshire.gov.uk>

Version: 2.0