

## South Normanton East

Area type and code  
Ward (E05003319)

### Total dwellings

Total number of dwellings

1,972

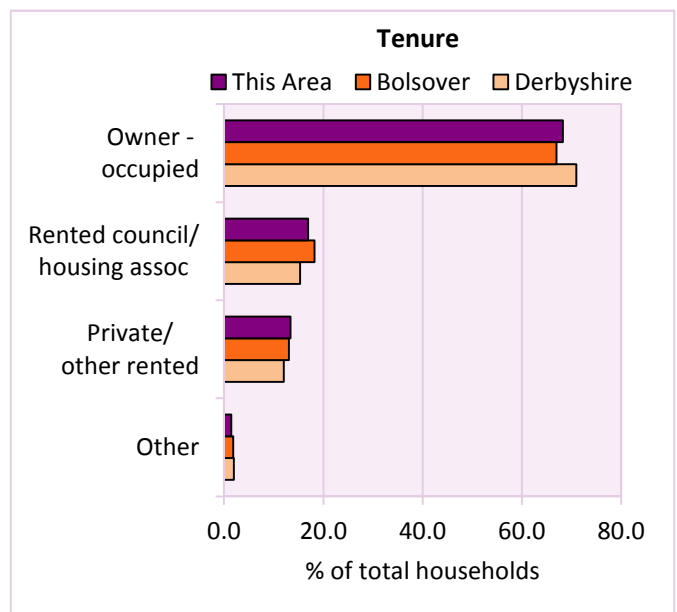
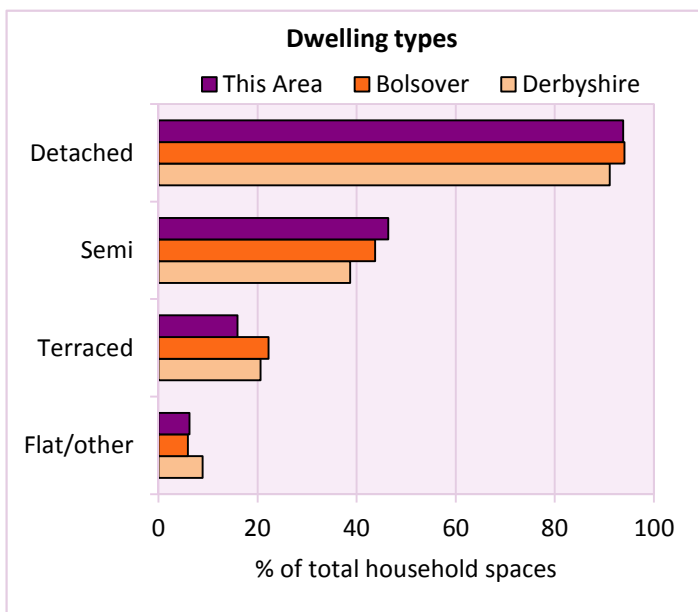
Table KS401EW

Dwelling type	Number of household spaces	% of total household spaces		
		This Area	Bolsover	Derbyshire
<b>Unshared dwellings</b>				
House or bungalow:	1,849	93.8	94.0	91.1
- detached	620	31.4	28.1	31.8
- semi-detached	914	46.3	43.7	38.7
- terraced	315	16.0	22.2	20.6
Flat:	122	6.2	5.9	8.6
- purpose built	102	5.2	4.6	6.5
- part of converted or shared house	14	0.7	0.5	1.2
- in a commercial building	6	0.3	0.8	0.9
Caravan or temporary structure	1	0.1	0.1	0.3
Shared dwellings	0	0.0	0.0	0.0

Table KS401EW

Tenure	Number of households	% of total households		
		This Area	Bolsover	Derbyshire
Owner - occupied	1,293	68.2	67.0	71.0
Shared ownership	4	0.2	0.3	0.4
Rented from council/housing association	321	16.9	18.2	15.3
Private/other rented	254	13.4	13.0	12.0
Living rent free	23	1.2	1.5	1.5
All households	1,895			

Table KS402EW



# 2011 Census: Housing Profile

## South Normanton East

Area type and code  
Ward (E05003319)

Household spaces and occupancy	Number of household spaces	% of total household spaces		
		This Area	Bolsover	Derbyshire
Occupied	1,895	96.1	95.5	95.8
Unoccupied	77	3.9	4.5	4.2
All household spaces	1,972	100.0	100.0	100.0

Table KS401EW

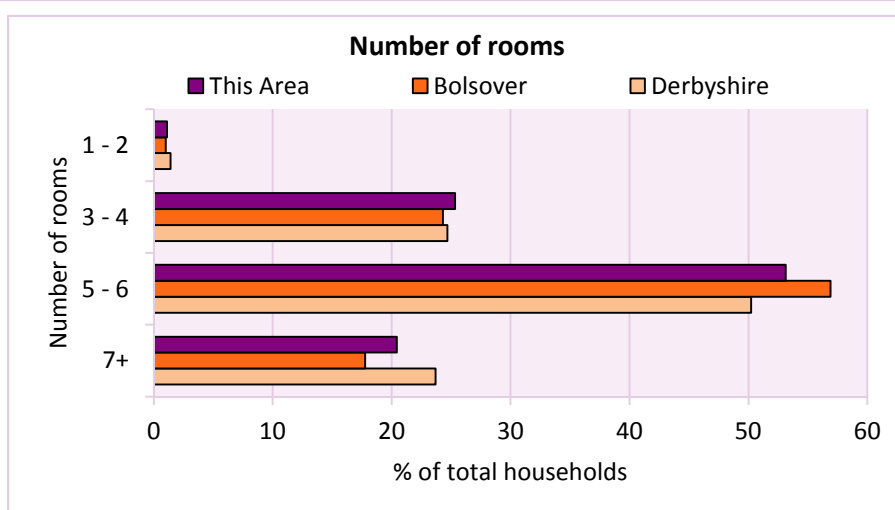
## Accommodation

Households by number of rooms	Number of households	% of total households		
		This Area	Bolsover	Derbyshire
1	4	0.2	0.1	0.2
2	17	0.9	0.9	1.2
3 to 4	480	25.3	24.3	24.7
5 to 6	1,007	53.1	56.9	50.2
7 to 8	300	15.8	13.9	17.5
9+	87	4.6	3.9	6.2
Average number of rooms per household		This Area	Bolsover	Derbyshire
Average number of rooms per household		5.4	5.4	5.6
Average number of bedrooms per household		2.7	2.7	2.8

Tables KS403EW, QS407EW and QS411EW

Overcrowding and lack of amenities	Number of households	% of total households		
		This Area	Bolsover	Derbyshire
Households which are:				
- overcrowded	71	3.7	3.3	3.7
- without central heating	19	1.0	1.0	2.0

Table KS403EW



For an **explanation** of the various terms used in these tables, please see the accompanying **Glossary**.

There is also a **Summary** profile, and there are other extension profiles covering the following topics:- **Population, Economic Activity, Equalities, Health, Households and Housing**.

**Profiles** in Adobe Acrobat (pdf) format can be downloaded from the Derbyshire Observatory web site, which also provides interactive maps and charts - <http://observatory.derbyshire.gov.uk>

Version: 2.0