

South Normanton West

Area type and code
Ward (E05003320)

Total dwellings

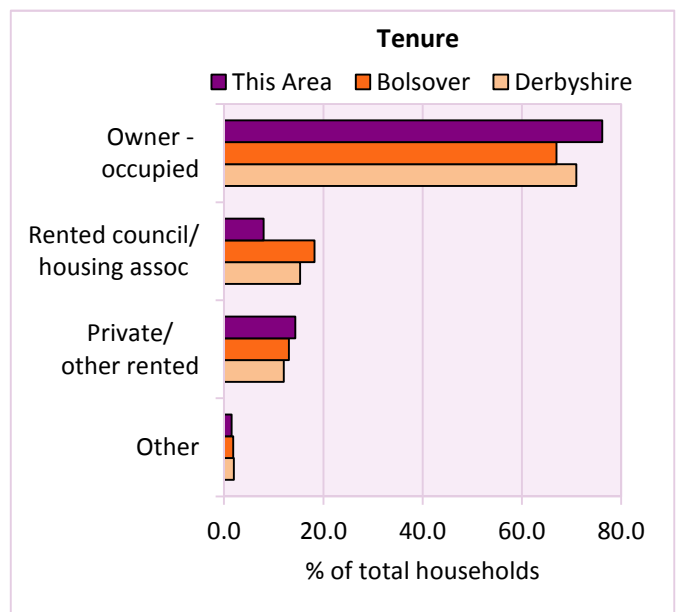
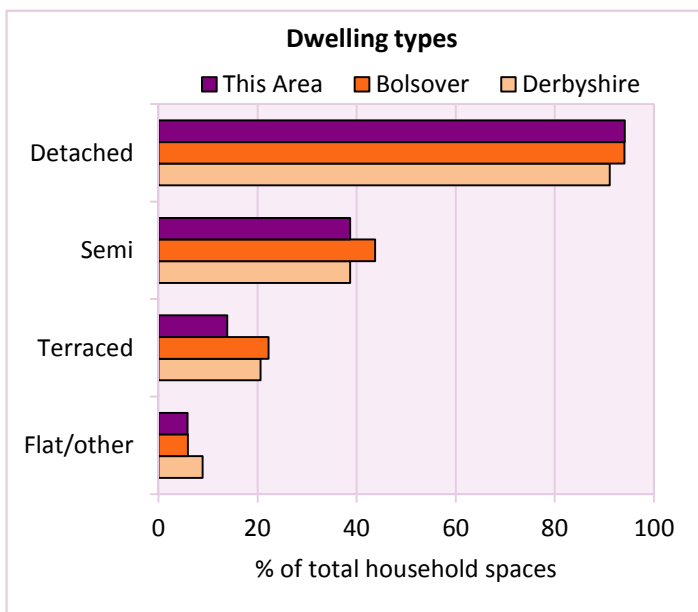
Total number of dwellings 2,913 Table KS401EW

Dwelling type	Number of household spaces	% of total household spaces		
		This Area	Bolsover	Derbyshire
Unshared dwellings				
House or bungalow:	2,742	94.1	94.0	91.1
- detached	1,211	41.6	28.1	31.8
- semi-detached	1,127	38.7	43.7	38.7
- terraced	404	13.9	22.2	20.6
Flat:	171	5.9	5.9	8.6
- purpose built	118	4.1	4.6	6.5
- part of converted or shared house	20	0.7	0.5	1.2
- in a commercial building	33	1.1	0.8	0.9
Caravan or temporary structure	0	0.0	0.1	0.3
Shared dwellings	0	0.0	0.0	0.0

Table KS401EW

Tenure	Number of households	% of total households		
		This Area	Bolsover	Derbyshire
Owner - occupied	2,126	76.1	67.0	71.0
Shared ownership	10	0.4	0.3	0.4
Rented from council/housing association	222	8.0	18.2	15.3
Private/other rented	401	14.4	13.0	12.0
Living rent free	33	1.2	1.5	1.5
All households	2,792			

Table KS402EW



2011 Census: Housing Profile

South Normanton West

Area type and code
Ward (E05003320)

Household spaces and occupancy	Number of household spaces	% of total household spaces		
		This Area	Bolsover	Derbyshire
Occupied	2,792	95.8	95.5	95.8
Unoccupied	121	4.2	4.5	4.2
All household spaces	2,913	100.0	100.0	100.0

Table KS401EW

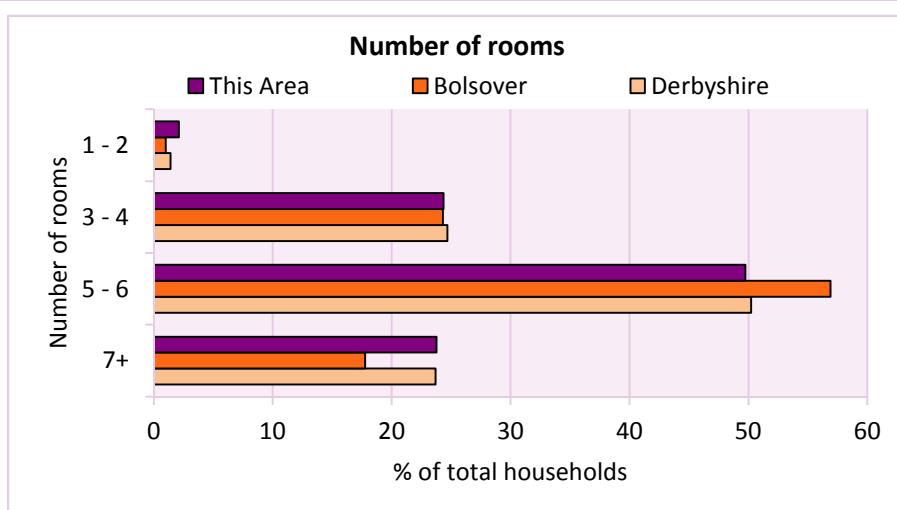
Accommodation

Households by number of rooms Number of rooms	Number of households	% of total households		
		This Area	Bolsover	Derbyshire
1	6	0.2	0.1	0.2
2	53	1.9	0.9	1.2
3 to 4	680	24.4	24.3	24.7
5 to 6	1,389	49.7	56.9	50.2
7 to 8	539	19.3	13.9	17.5
9+	125	4.5	3.9	6.2
Average number of rooms per household		This Area	Bolsover	Derbyshire
Average number of rooms per household		5.5	5.4	5.6
Average number of bedrooms per household		2.7	2.7	2.8

Tables KS403EW, QS407EW and QS411EW

Overcrowding and lack of amenities	Number of households	% of total households		
		This Area	Bolsover	Derbyshire
Households which are:				
- overcrowded	92	3.3	3.3	3.7
- without central heating	46	1.6	1.0	2.0

Table KS403EW



For an **explanation** of the various terms used in these tables, please see the accompanying **Glossary**.

There is also a **Summary** profile, and there are other extension profiles covering the following topics:- **Population, Economic Activity, Equalities, Health, Households and Housing**.

Profiles in Adobe Acrobat (pdf) format can be downloaded from the Derbyshire Observatory web site, which also provides interactive maps and charts - <http://observatory.derbyshire.gov.uk>

Version: 2.0