

Brimington South

Area type and code
Ward (E05003325)

Total dwellings

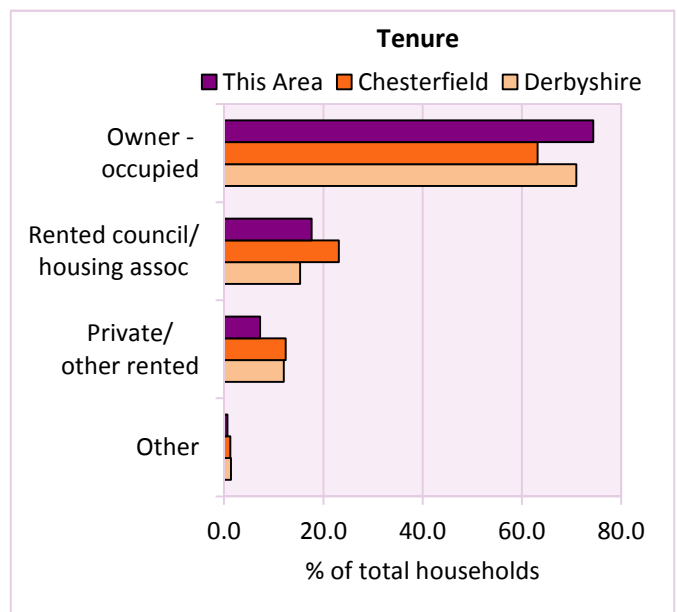
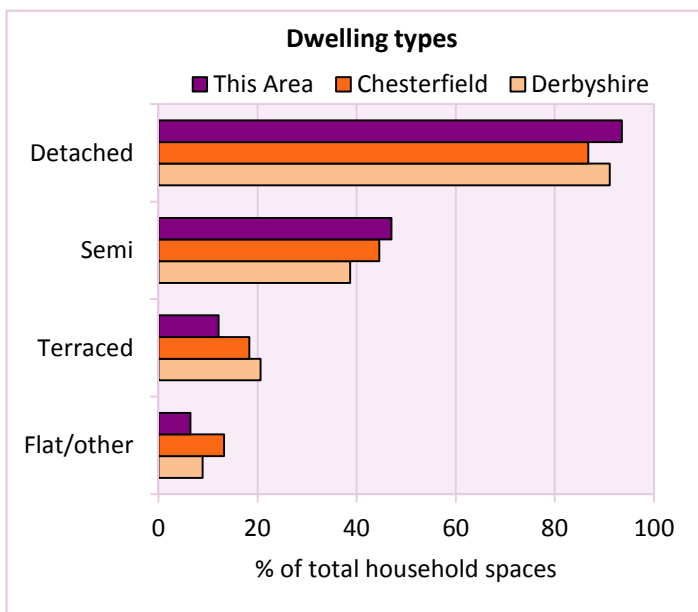
Total number of dwellings **2,786** Table KS401EW

Dwelling type	Number of household spaces	% of total household spaces		
		This Area	Chesterfield	Derbyshire
Unshared dwellings				
House or bungalow:	2,606	93.5	86.8	91.1
- detached	957	34.4	23.9	31.8
- semi-detached	1,310	47.0	44.5	38.7
- terraced	339	12.2	18.3	20.6
Flat:	180	6.5	13.0	8.6
- purpose built	159	5.7	10.9	6.5
- part of converted or shared house	9	0.3	1.3	1.2
- in a commercial building	12	0.4	0.8	0.9
Caravan or temporary structure	0	0.0	0.2	0.3
Shared dwellings	0	0.0	0.0	0.0

Table KS401EW

Tenure	Number of households	% of total households		
		This Area	Chesterfield	Derbyshire
Owner - occupied	2,006	74.4	63.1	71.0
Shared ownership	0	0.0	0.3	0.4
Rented from council/housing association	476	17.6	23.1	15.3
Private/other rented	196	7.3	12.4	12.0
Living rent free	19	0.7	1.0	1.0
All households	2,697			

Table KS402EW



2011 Census: Housing Profile

Brimington South

Area type and code
Ward (E05003325)

Household spaces and occupancy	Number of household spaces	% of total household spaces		
		This Area	Chesterfield	Derbyshire
Occupied	2,697	96.8	96.4	95.8
Unoccupied	89	3.2	3.6	4.2
All household spaces	2,786	100.0	100.0	100.0

Table KS401EW

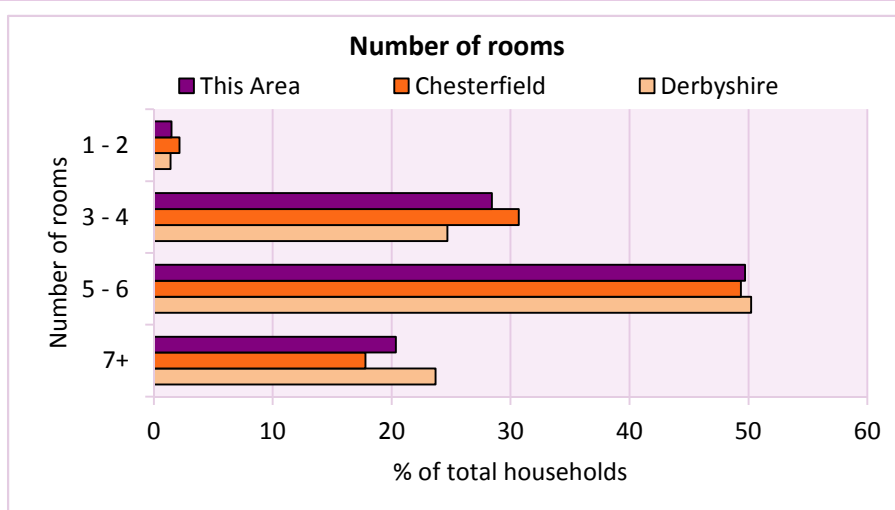
Accommodation

Households by number of rooms Number of rooms	Number of households	% of total households		
		This Area	Chesterfield	Derbyshire
1	6	0.2	0.3	0.2
2	34	1.3	1.9	1.2
3 to 4	767	28.4	30.7	24.7
5 to 6	1,341	49.7	49.4	50.2
7 to 8	451	16.7	14.4	17.5
9+	98	3.6	3.4	6.2
Average number of rooms per household		This Area	Chesterfield	Derbyshire
Average number of rooms per household		5.4	5.2	5.6
Average number of bedrooms per household		2.7	2.6	2.8

Tables KS403EW, QS407EW and QS411EW

Overcrowding and lack of amenities	Number of households	% of total households		
		This Area	Chesterfield	Derbyshire
Households which are:				
- overcrowded	94	3.5	4.7	3.7
- without central heating	29	1.1	1.3	2.0

Table KS403EW



For an **explanation** of the various terms used in these tables, please see the accompanying **Glossary**.

There is also a **Summary** profile, and there are other extension profiles covering the following topics:- **Population, Economic Activity, Equalities, Health, Households and Housing**.

Profiles in Adobe Acrobat (pdf) format can be downloaded from the Derbyshire Observatory web site, which also provides interactive maps and charts - <http://observatory.derbyshire.gov.uk>

Version: 2.0