

Dunston

Area type and code
Ward (E05003327)

Total dwellings

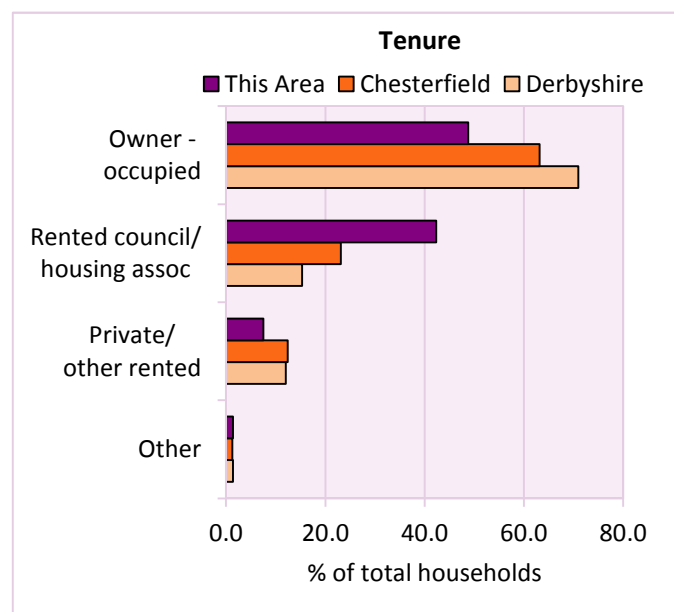
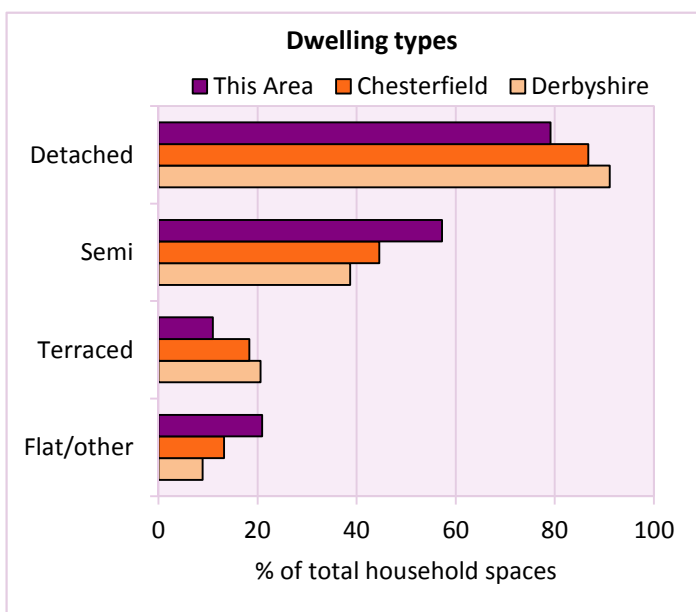
Total number of dwellings **3,110** Table KS401EW

Dwelling type	Number of household spaces	% of total household spaces		
		This Area	Chesterfield	Derbyshire
Unshared dwellings				
House or bungalow:	2,460	79.1	86.8	91.1
- detached	339	10.9	23.9	31.8
- semi-detached	1,779	57.2	44.5	38.7
- terraced	342	11.0	18.3	20.6
Flat:	650	20.9	13.0	8.6
- purpose built	579	18.6	10.9	6.5
- part of converted or shared house	45	1.4	1.3	1.2
- in a commercial building	26	0.8	0.8	0.9
Caravan or temporary structure	0	0.0	0.2	0.3
Shared dwellings	0	0.0	0.0	0.0

Table KS401EW

Tenure	Number of households	% of total households		
		This Area	Chesterfield	Derbyshire
Owner - occupied	1,464	48.8	63.1	71.0
Shared ownership	5	0.2	0.3	0.4
Rented from council/housing association	1,269	42.3	23.1	15.3
Private/other rented	226	7.5	12.4	12.0
Living rent free	36	1.2	1.0	1.0
All households	3,000			

Table KS402EW



2011 Census: Housing Profile

Dunston

Area type and code
Ward (E05003327)

Household spaces and occupancy	Number of household spaces	% of total household spaces		
		This Area	Chesterfield	Derbyshire
Occupied	3,000	96.5	96.4	95.8
Unoccupied	110	3.5	3.6	4.2
All household spaces	3,110	100.0	100.0	100.0

Table KS401EW

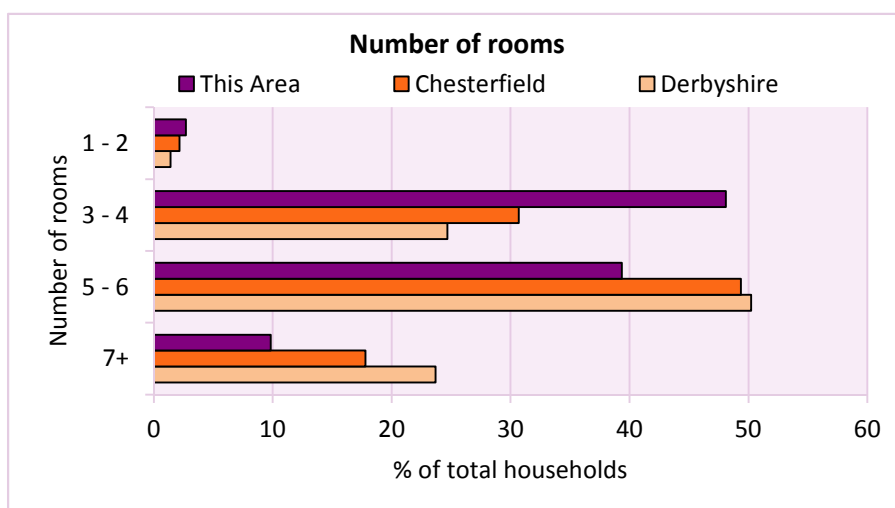
Accommodation

Households by number of rooms	Number of households	% of total households		
		This Area	Chesterfield	Derbyshire
1	4	0.1	0.3	0.2
2	77	2.6	1.9	1.2
3 to 4	1,443	48.1	30.7	24.7
5 to 6	1,181	39.4	49.4	50.2
7 to 8	246	8.2	14.4	17.5
9+	49	1.6	3.4	6.2
Average number of rooms per household		This Area	Chesterfield	Derbyshire
Average number of rooms per household		4.7	5.2	5.6
Average number of bedrooms per household		2.3	2.6	2.8

Tables KS403EW, QS407EW and QS411EW

Overcrowding and lack of amenities	Number of households	% of total households		
		This Area	Chesterfield	Derbyshire
Households which are:				
- overcrowded	200	6.7	4.7	3.7
- without central heating	37	1.2	1.3	2.0

Table KS403EW



For an **explanation** of the various terms used in these tables, please see the accompanying **Glossary**.

There is also a **Summary** profile, and there are other extension profiles covering the following topics:- **Population, Economic Activity, Equalities, Health, Households and Housing**.

Profiles in Adobe Acrobat (pdf) format can be downloaded from the Derbyshire Observatory web site, which also provides interactive maps and charts - <http://observatory.derbyshire.gov.uk>

Version: 2.0