

## Hasland

Area type and code  
Ward (E05003328)

### Total dwellings

Total number of dwellings

2,975

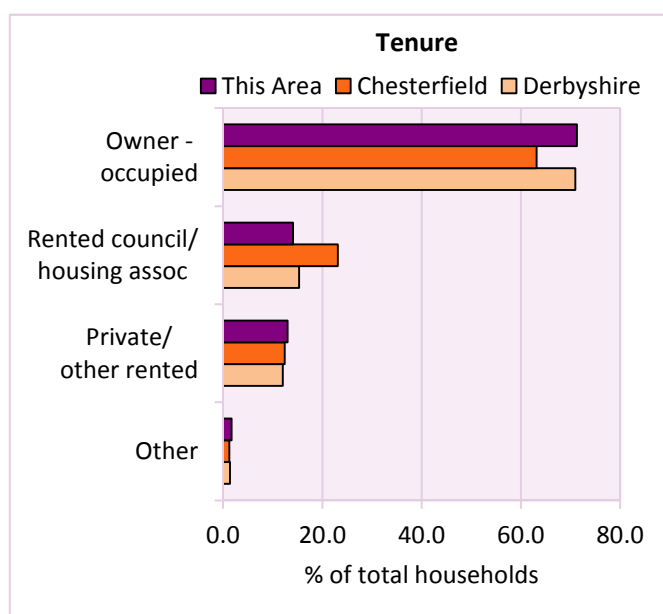
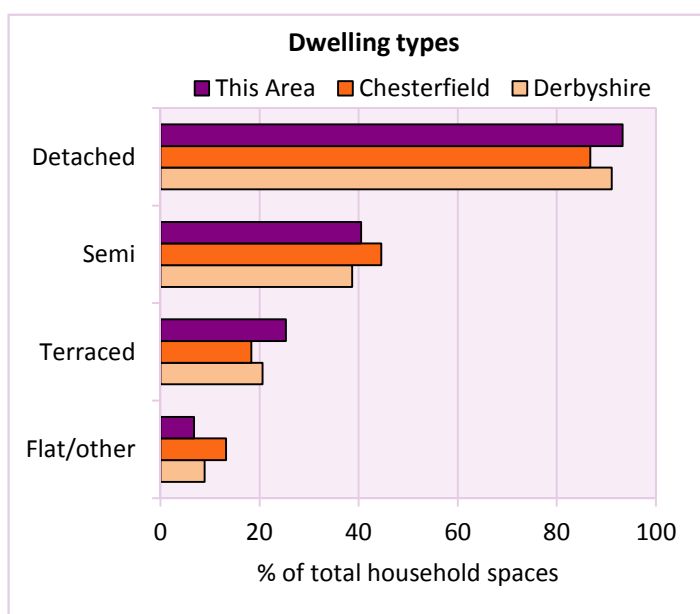
Table KS401EW

Dwelling type	Number of household spaces	% of total household spaces		
		This Area	Chesterfield	Derbyshire
<b>Unshared dwellings</b>				
House or bungalow:	2,775	93.2	86.8	91.1
- detached	816	27.4	23.9	31.8
- semi-detached	1,205	40.5	44.5	38.7
- terraced	754	25.3	18.3	20.6
Flat:	201	6.8	13.0	8.6
- purpose built	150	5.0	10.9	6.5
- part of converted or shared house	21	0.7	1.3	1.2
- in a commercial building	30	1.0	0.8	0.9
Caravan or temporary structure	0	0.0	0.2	0.3
Shared dwellings	1	0.0	0.0	0.0

Table KS401EW

Tenure	Number of households	% of total households		
		This Area	Chesterfield	Derbyshire
Owner - occupied	2,052	71.3	63.1	71.0
Shared ownership	20	0.7	0.3	0.4
Rented from council/housing association	405	14.1	23.1	15.3
Private/other rented	374	13.0	12.4	12.0
Living rent free	29	1.0	1.0	1.0
All households	2,880			

Table KS402EW



# 2011 Census: Housing Profile

## Hasland

Area type and code  
Ward (E05003328)

Household spaces and occupancy	Number of household spaces	% of total household spaces		
		This Area	Chesterfield	Derbyshire
Occupied	2,880	96.8	96.4	95.8
Unoccupied	96	3.2	3.6	4.2
All household spaces	2,976	100.0	100.0	100.0

Table KS401EW

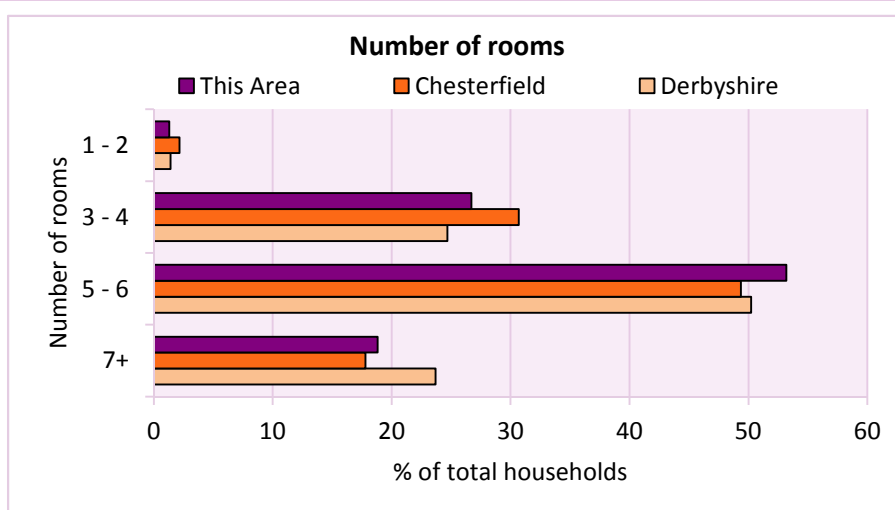
## Accommodation

Households by number of rooms	Number of households	% of total households		
		This Area	Chesterfield	Derbyshire
1	3	0.1	0.3	0.2
2	34	1.2	1.9	1.2
3 to 4	769	26.7	30.7	24.7
5 to 6	1,532	53.2	49.4	50.2
7 to 8	428	14.9	14.4	17.5
9+	114	4.0	3.4	6.2
Average number of rooms per household		This Area	Chesterfield	Derbyshire
Average number of rooms per household		5.4	5.2	5.6
Average number of bedrooms per household		2.7	2.6	2.8

Tables KS403EW, QS407EW and QS411EW

Overcrowding and lack of amenities	Number of households	% of total households		
		This Area	Chesterfield	Derbyshire
Households which are:				
- overcrowded	101	3.5	4.7	3.7
- without central heating	36	1.3	1.3	2.0

Table KS403EW



For an **explanation** of the various terms used in these tables, please see the accompanying **Glossary**.

There is also a **Summary** profile, and there are other extension profiles covering the following topics:- **Population, Economic Activity, Equalities, Health, Households and Housing**.

**Profiles** in Adobe Acrobat (pdf) format can be downloaded from the Derbyshire Observatory web site, which also provides interactive maps and charts - <http://observatory.derbyshire.gov.uk>

Version: 2.0