

Lowgates and Woodthorpe

Area type and code
Ward (E05003333)

Total dwellings

Total number of dwellings

2,014

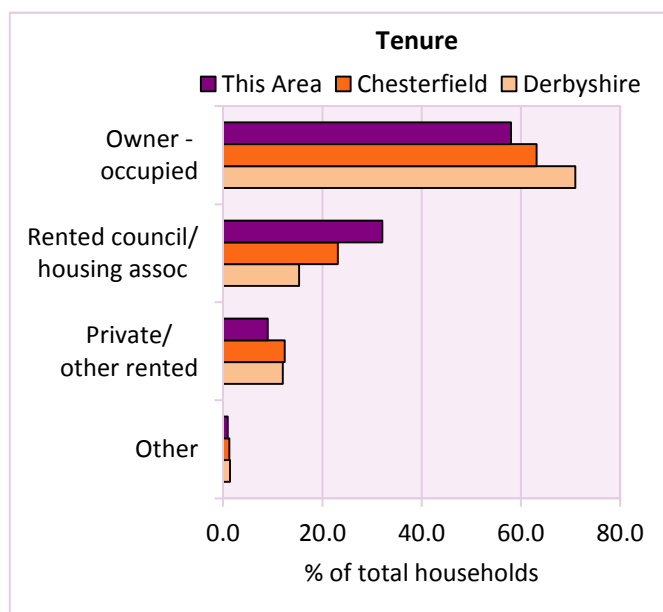
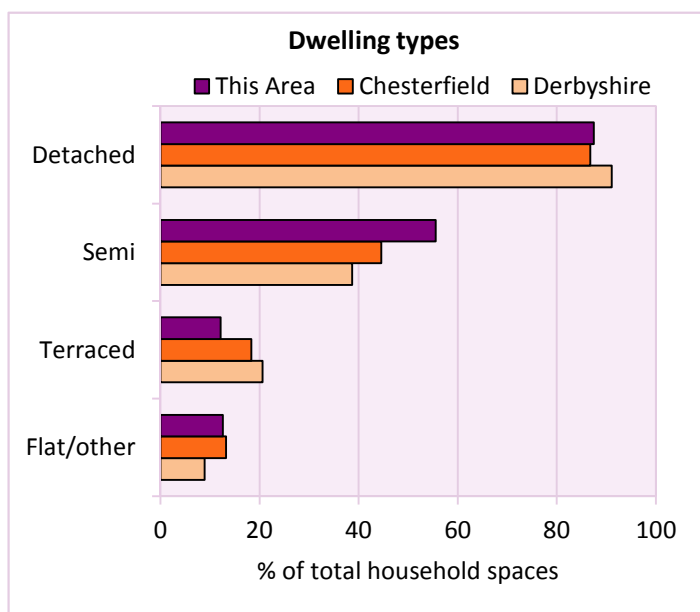
Table KS401EW

Dwelling type	Number of household spaces	% of total household spaces		
		This Area	Chesterfield	Derbyshire
Unshared dwellings				
House or bungalow:	1,761	87.4	86.8	91.1
- detached	397	19.7	23.9	31.8
- semi-detached	1,119	55.6	44.5	38.7
- terraced	245	12.2	18.3	20.6
Flat:	191	9.5	13.0	8.6
- purpose built	180	8.9	10.9	6.5
- part of converted or shared house	3	0.1	1.3	1.2
- in a commercial building	8	0.4	0.8	0.9
Caravan or temporary structure	62	3.1	0.2	0.3
Shared dwellings	0	0.0	0.0	0.0

Table KS401EW

Tenure	Number of households	% of total households		
		This Area	Chesterfield	Derbyshire
Owner - occupied	1,130	58.0	63.1	71.0
Shared ownership	3	0.2	0.3	0.4
Rented from council/housing association	625	32.1	23.1	15.3
Private/other rented	176	9.0	12.4	12.0
Living rent free	15	0.8	1.0	1.0
All households	1,949			

Table KS402EW



2011 Census: Housing Profile

Lowgates and Woodthorpe

Area type and code
Ward (E05003333)

Household spaces and occupancy	Number of household spaces	% of total household spaces		
		This Area	Chesterfield	Derbyshire
Occupied	1,949	96.8	96.4	95.8
Unoccupied	65	3.2	3.6	4.2
All household spaces	2,014	100.0	100.0	100.0

Table KS401EW

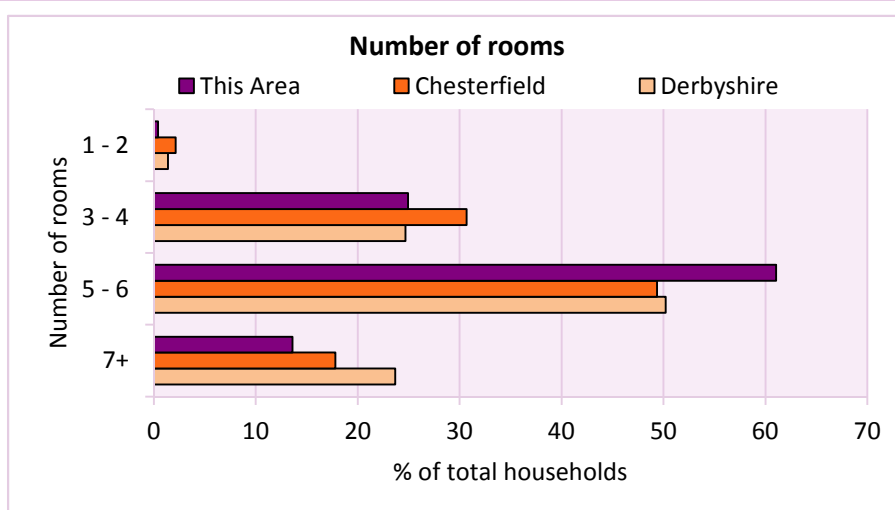
Accommodation

Households by number of rooms	Number of households	% of total households		
		This Area	Chesterfield	Derbyshire
1	1	0.1	0.3	0.2
2	7	0.4	1.9	1.2
3 to 4	486	24.9	30.7	24.7
5 to 6	1,190	61.1	49.4	50.2
7 to 8	223	11.4	14.4	17.5
9+	42	2.2	3.4	6.2
Average number of rooms per household		This Area	Chesterfield	Derbyshire
Average number of rooms per household		5.3	5.2	5.6
Average number of bedrooms per household		2.7	2.6	2.8

Tables KS403EW, QS407EW and QS411EW

Overcrowding and lack of amenities	Number of households	% of total households		
		This Area	Chesterfield	Derbyshire
Households which are:				
- overcrowded	66	3.4	4.7	3.7
- without central heating	15	0.8	1.3	2.0

Table KS403EW



For an **explanation** of the various terms used in these tables, please see the accompanying **Glossary**.

There is also a **Summary** profile, and there are other extension profiles covering the following topics:- **Population, Economic Activity, Equalities, Health, Households and Housing**.

Profiles in Adobe Acrobat (pdf) format can be downloaded from the Derbyshire Observatory web site, which also provides interactive maps and charts - <http://observatory.derbyshire.gov.uk>

Version: 2.0