

## Moor

Area type and code  
Ward (E05003335)

### Total dwellings

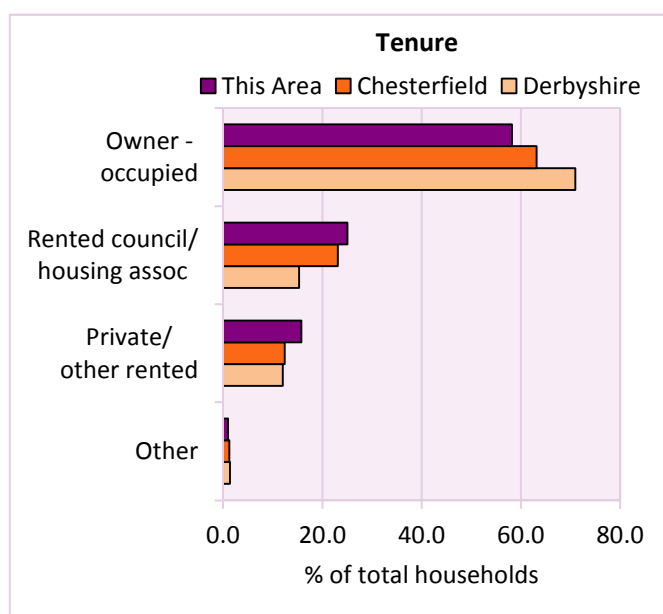
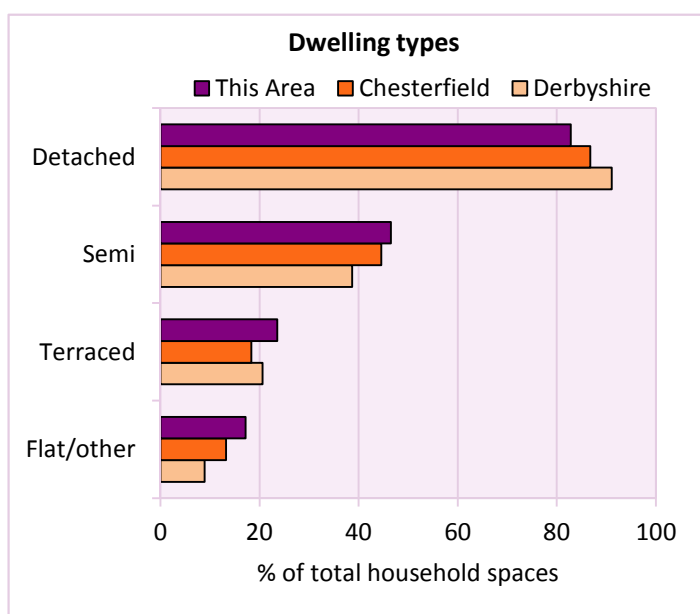
**Total number of dwellings** 2,196 Table KS401EW

Dwelling type	Number of household spaces	% of total household spaces		
		This Area	Chesterfield	Derbyshire
<b>Unshared dwellings</b>				
House or bungalow:	1,819	82.8	86.8	91.1
- detached	279	12.7	23.9	31.8
- semi-detached	1,022	46.5	44.5	38.7
- terraced	518	23.6	18.3	20.6
Flat:	375	17.1	13.0	8.6
- purpose built	310	14.1	10.9	6.5
- part of converted or shared house	23	1.0	1.3	1.2
- in a commercial building	42	1.9	0.8	0.9
Caravan or temporary structure	2	0.1	0.2	0.3
Shared dwellings	0	0.0	0.0	0.0

Table KS401EW

Tenure	Number of households	% of total households		
		This Area	Chesterfield	Derbyshire
Owner - occupied	1,219	58.2	63.1	71.0
Shared ownership	3	0.1	0.3	0.4
Rented from council/housing association	524	25.0	23.1	15.3
Private/other rented	330	15.8	12.4	12.0
Living rent free	18	0.9	1.0	1.0
All households	2,094			

Table KS402EW



# 2011 Census: Housing Profile

## Moor

Area type and code  
Ward (E05003335)

Household spaces and occupancy	Number of household spaces	% of total household spaces		
		This Area	Chesterfield	Derbyshire
Occupied	2,094	95.4	96.4	95.8
Unoccupied	102	4.6	3.6	4.2
All household spaces	2,196	100.0	100.0	100.0

Table KS401EW

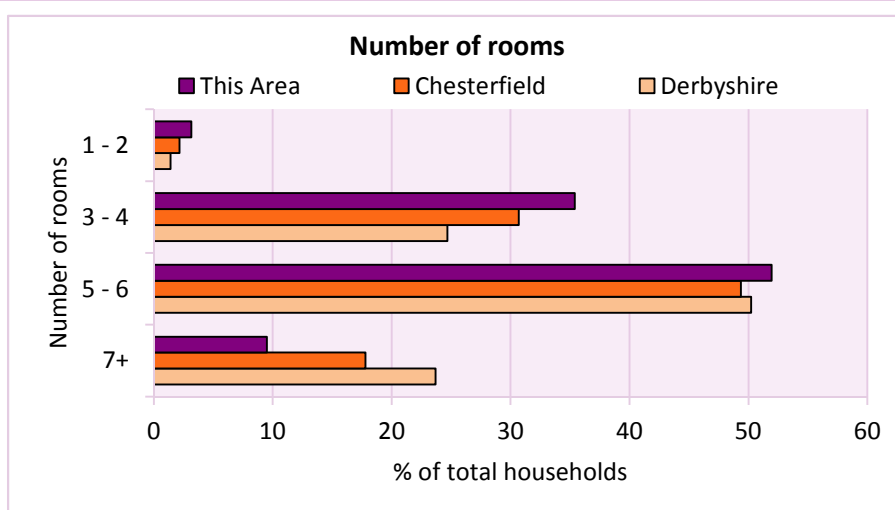
## Accommodation

Households by number of rooms Number of rooms	Number of households	% of total households		
		This Area	Chesterfield	Derbyshire
1	8	0.4	0.3	0.2
2	58	2.8	1.9	1.2
3 to 4	741	35.4	30.7	24.7
5 to 6	1,088	52.0	49.4	50.2
7 to 8	173	8.3	14.4	17.5
9+	26	1.2	3.4	6.2
Average number of rooms per household		This Area	Chesterfield	Derbyshire
Average number of rooms per household		4.9	5.2	5.6
Average number of bedrooms per household		2.4	2.6	2.8

Tables KS403EW, QS407EW and QS411EW

Overcrowding and lack of amenities	Number of households	% of total households		
		This Area	Chesterfield	Derbyshire
Households which are:				
- overcrowded	132	6.3	4.7	3.7
- without central heating	44	2.1	1.3	2.0

Table KS403EW



For an **explanation** of the various terms used in these tables, please see the accompanying **Glossary**.

There is also a **Summary** profile, and there are other extension profiles covering the following topics:- **Population, Economic Activity, Equalities, Health, Households and Housing**.

**Profiles** in Adobe Acrobat (pdf) format can be downloaded from the Derbyshire Observatory web site, which also provides interactive maps and charts - <http://observatory.derbyshire.gov.uk>

Version: 2.0