

Old Whittington

Area type and code
Ward (E05003336)

Total dwellings

Total number of dwellings

2,072

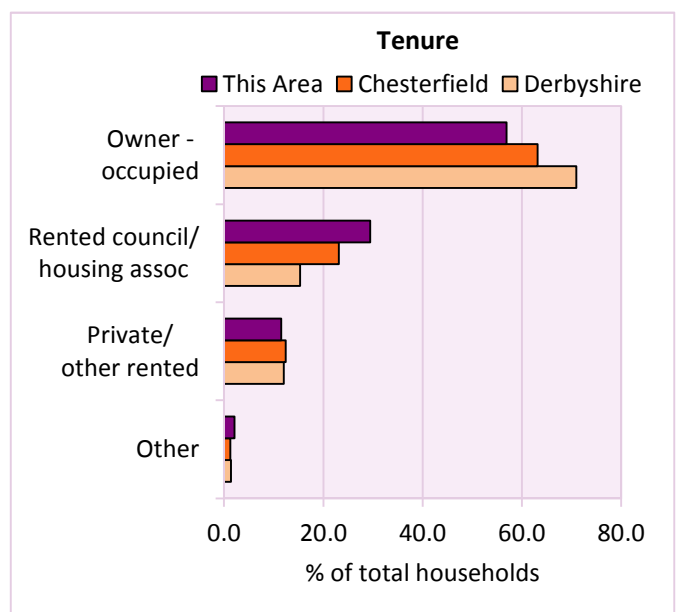
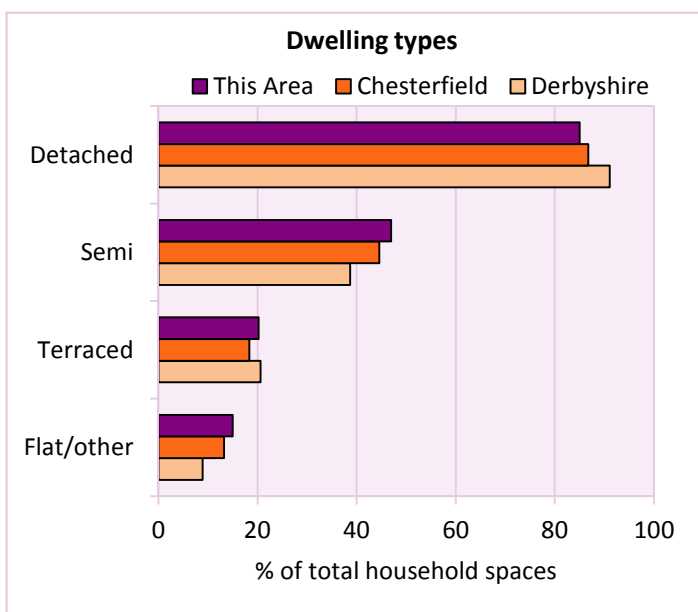
Table KS401EW

Dwelling type	Number of household spaces	% of total household spaces		
		This Area	Chesterfield	Derbyshire
Unshared dwellings				
House or bungalow:	1,762	85.0	86.8	91.1
- detached	370	17.9	23.9	31.8
- semi-detached	973	47.0	44.5	38.7
- terraced	419	20.2	18.3	20.6
Flat:	310	15.0	13.0	8.6
- purpose built	229	11.1	10.9	6.5
- part of converted or shared house	68	3.3	1.3	1.2
- in a commercial building	13	0.6	0.8	0.9
Caravan or temporary structure	0	0.0	0.2	0.3
Shared dwellings	0	0.0	0.0	0.0

Table KS401EW

Tenure	Number of households	% of total households		
		This Area	Chesterfield	Derbyshire
Owner - occupied	1,117	56.9	63.1	71.0
Shared ownership	12	0.6	0.3	0.4
Rented from council/housing association	578	29.5	23.1	15.3
Private/other rented	226	11.5	12.4	12.0
Living rent free	29	1.5	1.0	1.0
All households	1,962			

Table KS402EW



2011 Census: Housing Profile

Old Whittington

Area type and code
Ward (E05003336)

Household spaces and occupancy	Number of household spaces	% of total household spaces		
		This Area	Chesterfield	Derbyshire
Occupied	1,962	94.7	96.4	95.8
Unoccupied	110	5.3	3.6	4.2
All household spaces	2,072	100.0	100.0	100.0

Table KS401EW

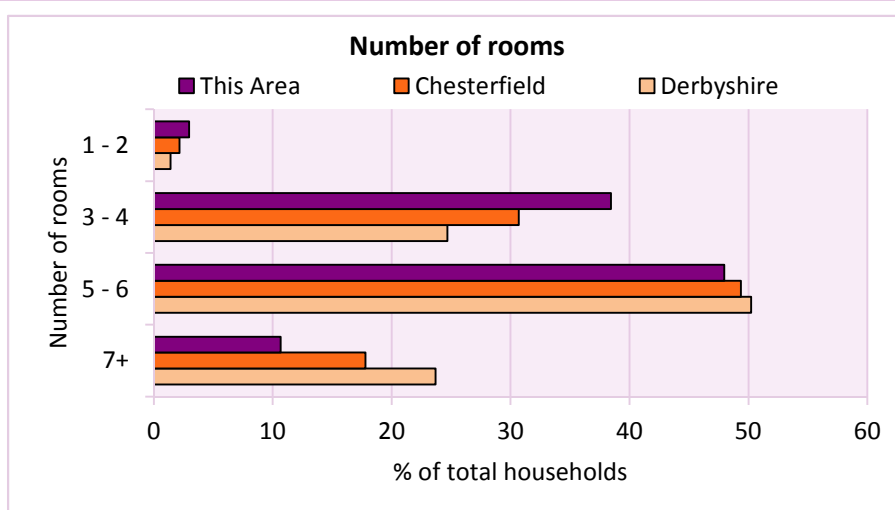
Accommodation

Households by number of rooms	Number of households	% of total households		
		This Area	Chesterfield	Derbyshire
1	1	0.1	0.3	0.2
2	57	2.9	1.9	1.2
3 to 4	754	38.4	30.7	24.7
5 to 6	941	48.0	49.4	50.2
7 to 8	172	8.8	14.4	17.5
9+	37	1.9	3.4	6.2
Average number of rooms per household		This Area	Chesterfield	Derbyshire
Average number of rooms per household		4.9	5.2	5.6
Average number of bedrooms per household		2.4	2.6	2.8

Tables KS403EW, QS407EW and QS411EW

Overcrowding and lack of amenities	Number of households	% of total households		
		This Area	Chesterfield	Derbyshire
Households which are:				
- overcrowded	116	5.9	4.7	3.7
- without central heating	25	1.3	1.3	2.0

Table KS403EW



For an **explanation** of the various terms used in these tables, please see the accompanying **Glossary**.

There is also a **Summary** profile, and there are other extension profiles covering the following topics:- **Population, Economic Activity, Equalities, Health, Households and Housing**.

Profiles in Adobe Acrobat (pdf) format can be downloaded from the Derbyshire Observatory web site, which also provides interactive maps and charts - <http://observatory.derbyshire.gov.uk>

Version: 2.0