

## Rother

Area type and code  
Ward (E05003337)

### Total dwellings

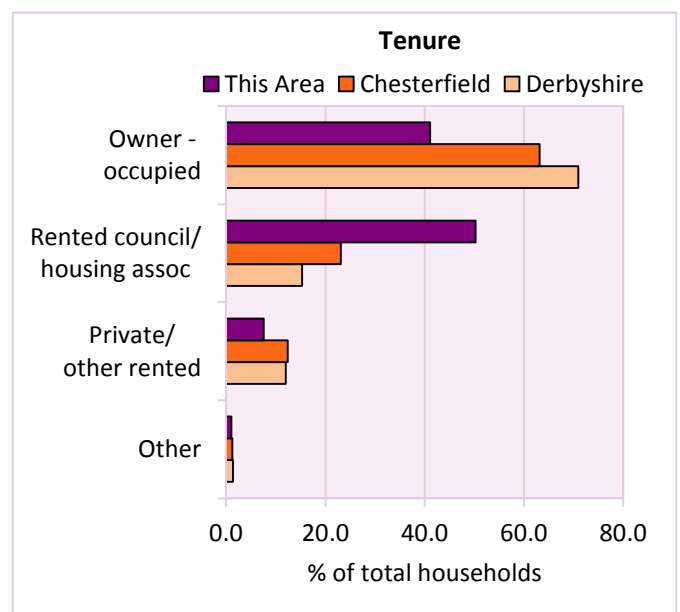
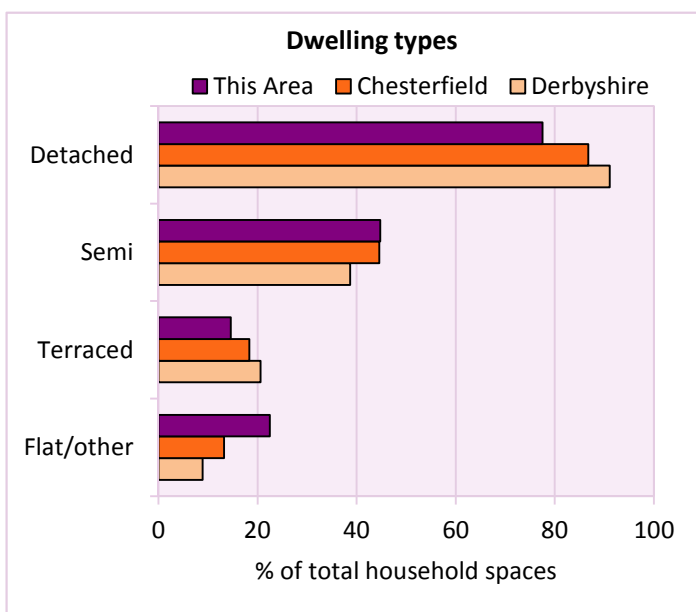
**Total number of dwellings** 3,085 Table KS401EW

Dwelling type	Number of household spaces	% of total household spaces		
		This Area	Chesterfield	Derbyshire
<b>Unshared dwellings</b>				
House or bungalow:	2,392	77.5	86.8	91.1
- detached	561	18.2	23.9	31.8
- semi-detached	1,380	44.7	44.5	38.7
- terraced	451	14.6	18.3	20.6
Flat:	692	22.4	13.0	8.6
- purpose built	633	20.5	10.9	6.5
- part of converted or shared house	39	1.3	1.3	1.2
- in a commercial building	20	0.6	0.8	0.9
Caravan or temporary structure	1	0.0	0.2	0.3
Shared dwellings	0	0.0	0.0	0.0

Table KS401EW

Tenure	Number of households	% of total households		
		This Area	Chesterfield	Derbyshire
Owner - occupied	1,230	41.1	63.1	71.0
Shared ownership	3	0.1	0.3	0.4
Rented from council/housing association	1,503	50.2	23.1	15.3
Private/other rented	227	7.6	12.4	12.0
Living rent free	29	1.0	1.0	1.0
All households	2,992			

Table KS402EW



# 2011 Census: Housing Profile

## Rother

Area type and code  
Ward (E05003337)

Household spaces and occupancy	Number of household spaces	% of total household spaces		
		This Area	Chesterfield	Derbyshire
Occupied	2,992	97.0	96.4	95.8
Unoccupied	93	3.0	3.6	4.2
All household spaces	3,085	100.0	100.0	100.0

Table KS401EW

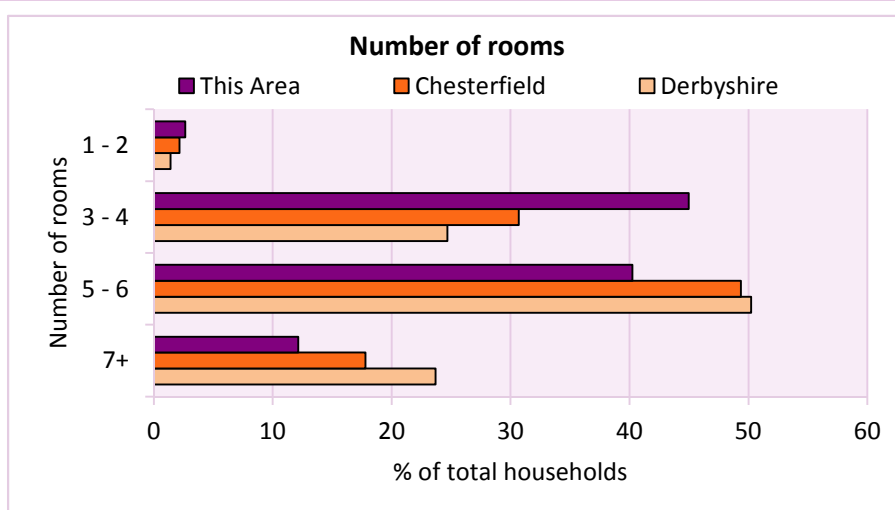
## Accommodation

Households by number of rooms	Number of households	% of total households		
		This Area	Chesterfield	Derbyshire
1	15	0.5	0.3	0.2
2	64	2.1	1.9	1.2
3 to 4	1,346	45.0	30.7	24.7
5 to 6	1,204	40.2	49.4	50.2
7 to 8	312	10.4	14.4	17.5
9+	51	1.7	3.4	6.2
Average number of rooms per household		This Area	Chesterfield	Derbyshire
Average number of rooms per household		4.8	5.2	5.6
Average number of bedrooms per household		2.4	2.6	2.8

Tables KS403EW, QS407EW and QS411EW

Overcrowding and lack of amenities	Number of households	% of total households		
		This Area	Chesterfield	Derbyshire
Households which are:				
- overcrowded	211	7.1	4.7	3.7
- without central heating	21	0.7	1.3	2.0

Table KS403EW



For an **explanation** of the various terms used in these tables, please see the accompanying **Glossary**.

There is also a **Summary** profile, and there are other extension profiles covering the following topics:- **Population, Economic Activity, Equalities, Health, Households and Housing**.

**Profiles** in Adobe Acrobat (pdf) format can be downloaded from the Derbyshire Observatory web site, which also provides interactive maps and charts - <http://observatory.derbyshire.gov.uk>

Version: 2.0