

## Walton

Area type and code  
Ward (E05003340)

### Total dwellings

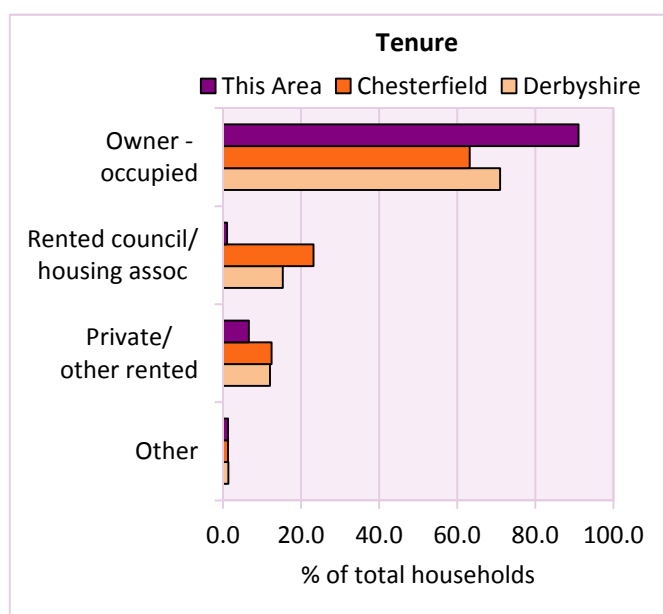
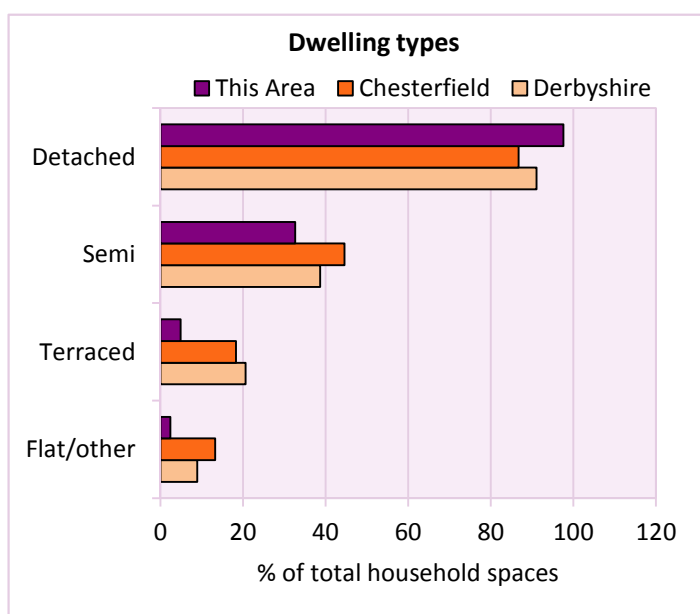
**Total number of dwellings** 2,558 Table KS401EW

Dwelling type	Number of household spaces	% of total household spaces		
		This Area	Chesterfield	Derbyshire
<b>Unshared dwellings</b>				
House or bungalow:	2,496	97.6	86.8	91.1
- detached	1,537	60.1	23.9	31.8
- semi-detached	835	32.6	44.5	38.7
- terraced	124	4.8	18.3	20.6
Flat:	62	2.4	13.0	8.6
- purpose built	53	2.1	10.9	6.5
- part of converted or shared house	5	0.2	1.3	1.2
- in a commercial building	4	0.2	0.8	0.9
Caravan or temporary structure	0	0.0	0.2	0.3
Shared dwellings	0	0.0	0.0	0.0

Table KS401EW

Tenure	Number of households	% of total households		
		This Area	Chesterfield	Derbyshire
Owner - occupied	2,268	91.1	63.1	71.0
Shared ownership	7	0.3	0.3	0.4
Rented from council/housing association	25	1.0	23.1	15.3
Private/other rented	165	6.6	12.4	12.0
Living rent free	25	1.0	1.0	1.0
All households	2,490			

Table KS402EW



# 2011 Census: Housing Profile

## Walton

Area type and code  
Ward (E05003340)

Household spaces and occupancy	Number of household spaces	% of total household spaces		
		This Area	Chesterfield	Derbyshire
Occupied	2,490	97.3	96.4	95.8
Unoccupied	68	2.7	3.6	4.2
All household spaces	2,558	100.0	100.0	100.0

Table KS401EW

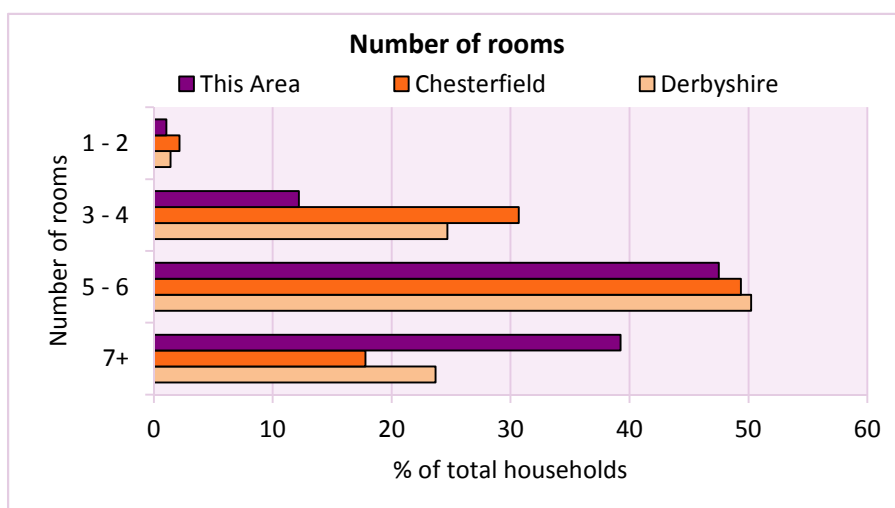
## Accommodation

Households by number of rooms Number of rooms	Number of households	% of total households		
		This Area	Chesterfield	Derbyshire
1	4	0.2	0.3	0.2
2	22	0.9	1.9	1.2
3 to 4	304	12.2	30.7	24.7
5 to 6	1,183	47.5	49.4	50.2
7 to 8	741	29.8	14.4	17.5
9+	236	9.5	3.4	6.2
Average number of rooms per household		This Area	Chesterfield	Derbyshire
Average number of rooms per household		6.2	5.2	5.6
Average number of bedrooms per household		3.1	2.6	2.8

Tables KS403EW, QS407EW and QS411EW

Overcrowding and lack of amenities	Number of households	% of total households		
		This Area	Chesterfield	Derbyshire
Households which are:				
- overcrowded	44	1.8	4.7	3.7
- without central heating	24	1.0	1.3	2.0

Table KS403EW



For an **explanation** of the various terms used in these tables, please see the accompanying **Glossary**.

There is also a **Summary** profile, and there are other extension profiles covering the following topics:- **Population, Economic Activity, Equalities, Health, Households and Housing**.

**Profiles** in Adobe Acrobat (pdf) format can be downloaded from the Derbyshire Observatory web site, which also provides interactive maps and charts - <http://observatory.derbyshire.gov.uk>

Version: 2.0