

Calver

Area type and code
Ward (E05003347)

Total dwellings

Total number of dwellings

888

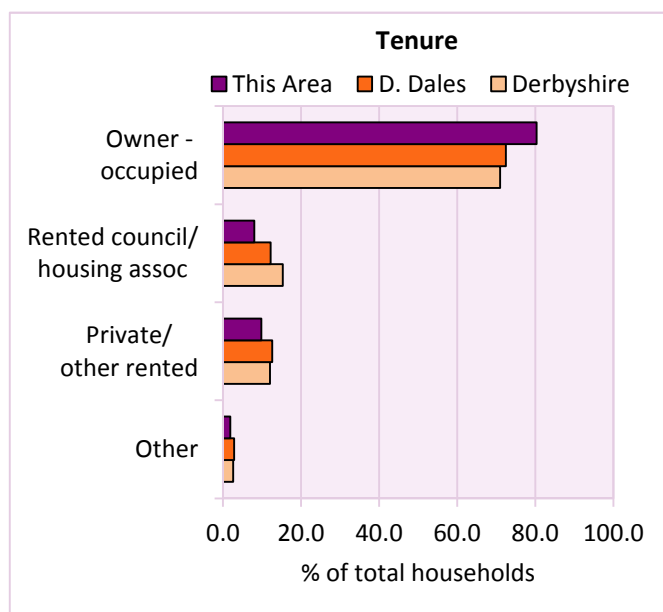
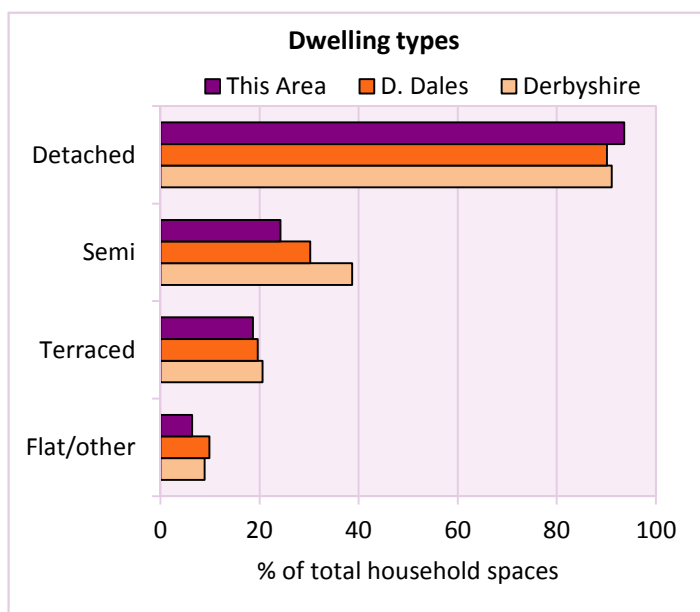
Table KS401EW

Dwelling type	Number of household spaces	% of total household spaces		
		This Area	D. Dales	Derbyshire
Unshared dwellings				
House or bungalow:	831	93.6	90.1	91.1
- detached	450	50.7	40.3	31.8
- semi-detached	215	24.2	30.2	38.7
- terraced	166	18.7	19.6	20.6
Flat:	57	6.4	9.7	8.6
- purpose built	35	3.9	6.4	6.5
- part of converted or shared house	12	1.4	1.8	1.2
- in a commercial building	10	1.1	1.4	0.9
Caravan or temporary structure	0	0.0	0.2	0.3
Shared dwellings	0	0.0	0.0	0.0

Table KS401EW

Tenure	Number of households	% of total households		
		This Area	D. Dales	Derbyshire
Owner - occupied	661	80.3	72.4	71.0
Shared ownership	2	0.2	0.7	0.4
Rented from council/housing association	66	8.0	12.2	15.3
Private/other rented	81	9.8	12.6	12.0
Living rent free	13	1.6	2.1	2.1
All households	823			

Table KS402EW



2011 Census: Housing Profile

Calver

Area type and code
Ward (E05003347)

Household spaces and occupancy	Number of household spaces	% of total household spaces		
		This Area	D. Dales	Derbyshire
Occupied	823	92.7	91.8	95.8
Unoccupied	65	7.3	8.2	4.2
All household spaces	888	100.0	100.0	100.0

Table KS401EW

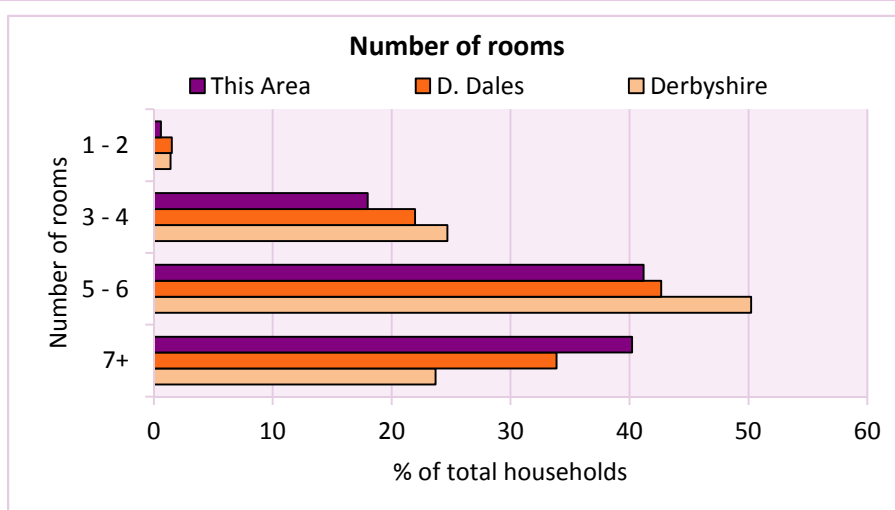
Accommodation

Households by number of rooms Number of rooms	Number of households	% of total households		
		This Area	D. Dales	Derbyshire
1	1	0.1	0.2	0.2
2	4	0.5	1.3	1.2
3 to 4	148	18.0	22.0	24.7
5 to 6	339	41.2	42.7	50.2
7 to 8	204	24.8	22.4	17.5
9+	127	15.4	11.5	6.2
Average number of rooms per household		This Area	D. Dales	Derbyshire
Average number of rooms per household		6.4	6.0	5.6
Average number of bedrooms per household		3.1	2.9	2.8

Tables KS403EW, QS407EW and QS411EW

Overcrowding and lack of amenities	Number of households	% of total households		
		This Area	D. Dales	Derbyshire
Households which are:				
- overcrowded	8	1.0	3.3	3.7
- without central heating	5	0.6	2.4	2.0

Table KS403EW



For an **explanation** of the various terms used in these tables, please see the accompanying **Glossary**.

There is also a **Summary** profile, and there are other extension profiles covering the following topics:- **Population, Economic Activity, Equalities, Health, Households and Housing**.

Profiles in Adobe Acrobat (pdf) format can be downloaded from the Derbyshire Observatory web site, which also provides interactive maps and charts - <http://observatory.derbyshire.gov.uk>

Version: 2.0