

Clifton and Bradley

Area type and code
Ward (E05003350)

Total dwellings

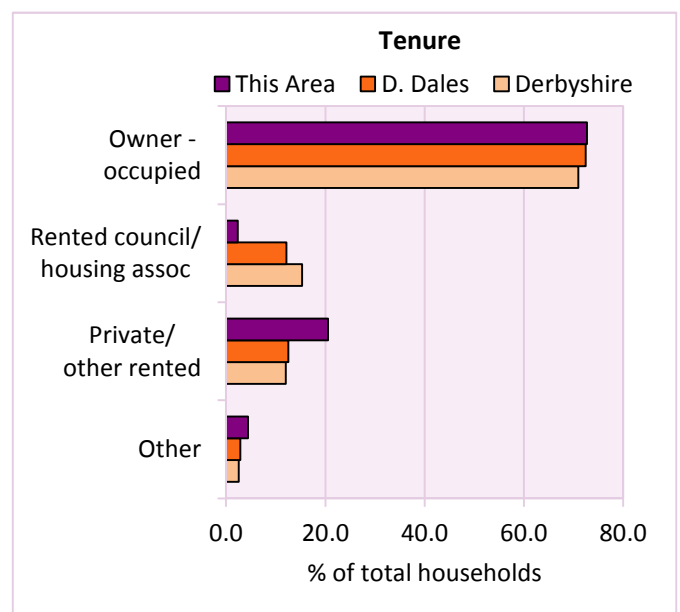
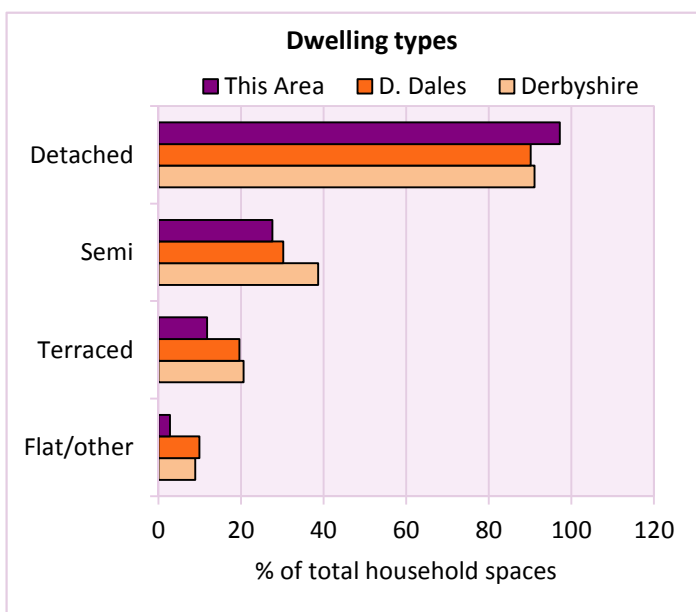
Total number of dwellings 815 Table KS401EW

Dwelling type	Number of household spaces	% of total household spaces		
		This Area	D. Dales	Derbyshire
Unshared dwellings				
House or bungalow:	792	97.2	90.1	91.1
- detached	471	57.8	40.3	31.8
- semi-detached	225	27.6	30.2	38.7
- terraced	96	11.8	19.6	20.6
Flat:	23	2.8	9.7	8.6
- purpose built	2	0.2	6.4	6.5
- part of converted or shared house	13	1.6	1.8	1.2
- in a commercial building	8	1.0	1.4	0.9
Caravan or temporary structure	0	0.0	0.2	0.3
Shared dwellings	0	0.0	0.0	0.0

Table KS401EW

Tenure	Number of households	% of total households		
		This Area	D. Dales	Derbyshire
Owner - occupied	556	72.7	72.4	71.0
Shared ownership	2	0.3	0.7	0.4
Rented from council/housing association	18	2.4	12.2	15.3
Private/other rented	157	20.5	12.6	12.0
Living rent free	32	4.2	2.1	2.1
All households	765			

Table KS402EW



2011 Census: Housing Profile

Clifton and Bradley

Area type and code
Ward (E05003350)

Household spaces and occupancy	Number of household spaces	% of total household spaces		
		This Area	D. Dales	Derbyshire
Occupied	765	93.9	91.8	95.8
Unoccupied	50	6.1	8.2	4.2
All household spaces	815	100.0	100.0	100.0

Table KS401EW

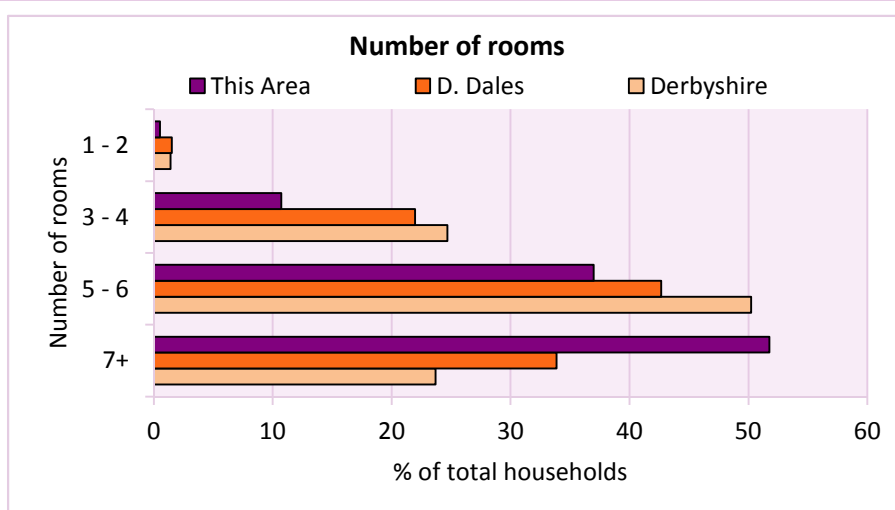
Accommodation

Households by number of rooms Number of rooms	Number of households	% of total households		
		This Area	D. Dales	Derbyshire
1	2	0.3	0.2	0.2
2	2	0.3	1.3	1.2
3 to 4	82	10.7	22.0	24.7
5 to 6	283	37.0	42.7	50.2
7 to 8	220	28.8	22.4	17.5
9+	176	23.0	11.5	6.2
Average number of rooms per household		This Area	D. Dales	Derbyshire
Average number of rooms per household		7.0	6.0	5.6
Average number of bedrooms per household		3.3	2.9	2.8

Tables KS403EW, QS407EW and QS411EW

Overcrowding and lack of amenities	Number of households	% of total households		
		This Area	D. Dales	Derbyshire
Households which are:				
- overcrowded	9	1.2	3.3	3.7
- without central heating	26	3.4	2.4	2.0

Table KS403EW



For an **explanation** of the various terms used in these tables, please see the accompanying **Glossary**.

There is also a **Summary** profile, and there are other extension profiles covering the following topics:- **Population, Economic Activity, Equalities, Health, Households and Housing**.

Profiles in Adobe Acrobat (pdf) format can be downloaded from the Derbyshire Observatory web site, which also provides interactive maps and charts - <http://observatory.derbyshire.gov.uk>

Version: 2.0