

## Dovedale and Parwich

Area type and code  
Ward (E05003352)

### Total dwellings

Total number of dwellings

788

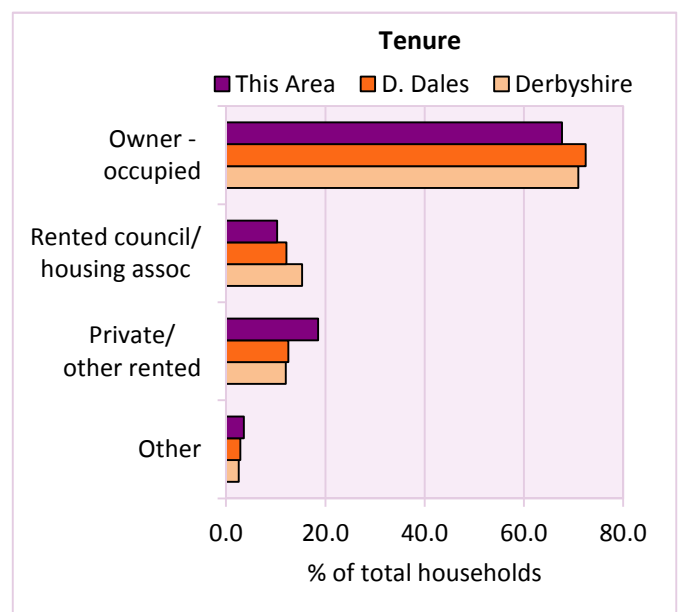
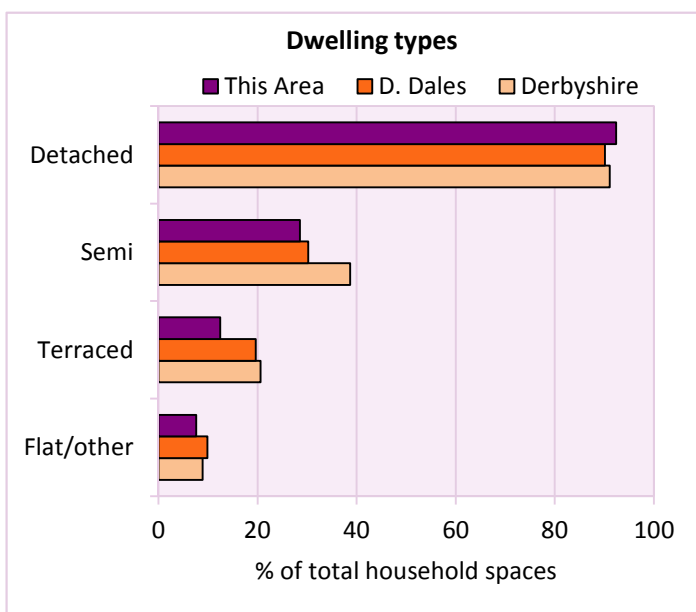
Table KS401EW

Dwelling type	Number of household spaces	% of total household spaces		
		This Area	D. Dales	Derbyshire
<b>Unshared dwellings</b>				
House or bungalow:	728	92.4	90.1	91.1
- detached	405	51.4	40.3	31.8
- semi-detached	225	28.6	30.2	38.7
- terraced	98	12.4	19.6	20.6
Flat:	57	7.2	9.7	8.6
- purpose built	34	4.3	6.4	6.5
- part of converted or shared house	11	1.4	1.8	1.2
- in a commercial building	12	1.5	1.4	0.9
Caravan or temporary structure	3	0.4	0.2	0.3
Shared dwellings	0	0.0	0.0	0.0

Table KS401EW

Tenure	Number of households	% of total households		
		This Area	D. Dales	Derbyshire
Owner - occupied	475	67.7	72.4	71.0
Shared ownership	1	0.1	0.7	0.4
Rented from council/housing association	72	10.3	12.2	15.3
Private/other rented	130	18.5	12.6	12.0
Living rent free	24	3.4	2.1	2.1
All households	702			

Table KS402EW



# 2011 Census: Housing Profile

## Dovedale and Parwich

Area type and code  
Ward (E05003352)

Household spaces and occupancy	Number of household spaces	% of total household spaces		
		This Area	D. Dales	Derbyshire
Occupied	702	89.1	91.8	95.8
Unoccupied	86	10.9	8.2	4.2
All household spaces	788	100.0	100.0	100.0

Table KS401EW

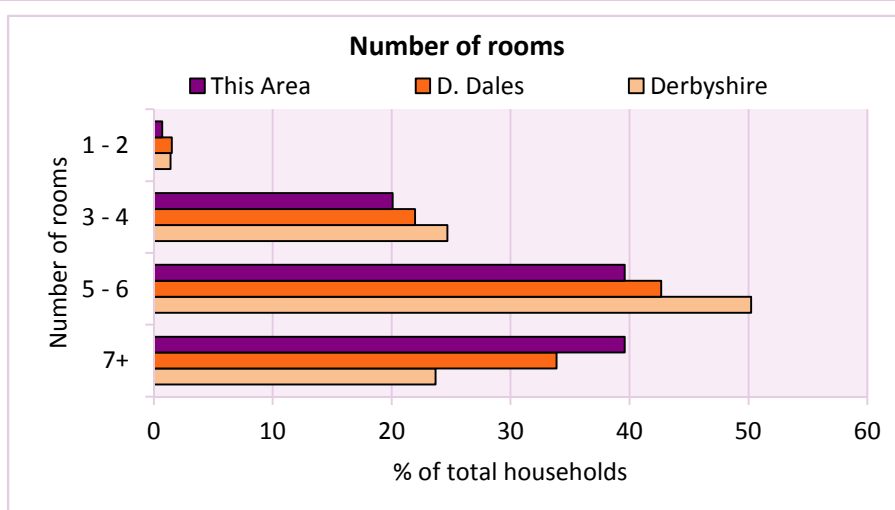
## Accommodation

Households by number of rooms Number of rooms	Number of households	% of total households		
		This Area	D. Dales	Derbyshire
1	0	0.0	0.2	0.2
2	5	0.7	1.3	1.2
3 to 4	141	20.1	22.0	24.7
5 to 6	278	39.6	42.7	50.2
7 to 8	173	24.6	22.4	17.5
9+	105	15.0	11.5	6.2
Average number of rooms per household		This Area	D. Dales	Derbyshire
Average number of rooms per household		6.4	6.0	5.6
Average number of bedrooms per household		3.0	2.9	2.8

Tables KS403EW, QS407EW and QS411EW

Overcrowding and lack of amenities	Number of households	% of total households		
		This Area	D. Dales	Derbyshire
Households which are:				
- overcrowded	18	2.6	3.3	3.7
- without central heating	22	3.1	2.4	2.0

Table KS403EW



For an **explanation** of the various terms used in these tables, please see the accompanying **Glossary**.

There is also a **Summary** profile, and there are other extension profiles covering the following topics:- **Population, Economic Activity, Equalities, Health, Households and Housing**.

**Profiles** in Adobe Acrobat (pdf) format can be downloaded from the Derbyshire Observatory web site, which also provides interactive maps and charts - <http://observatory.derbyshire.gov.uk>

Version: 2.0