

Doveridge and Sudbury

Area type and code
Ward (E05003353)

Total dwellings

Total number of dwellings

866

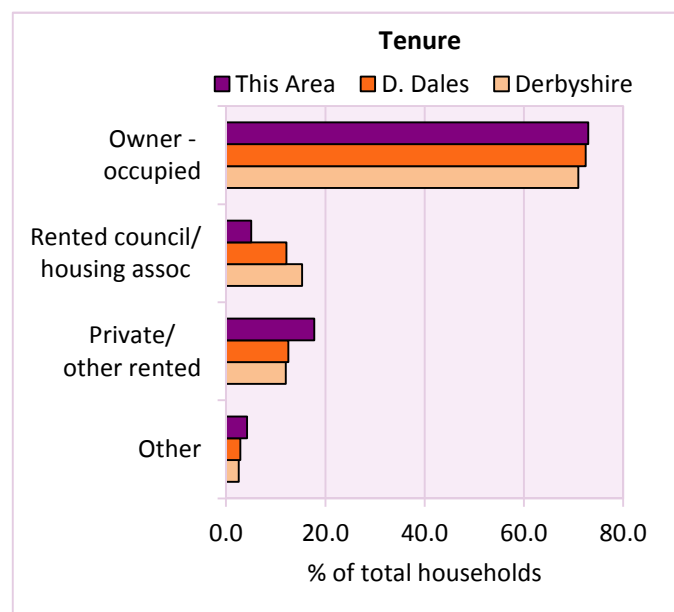
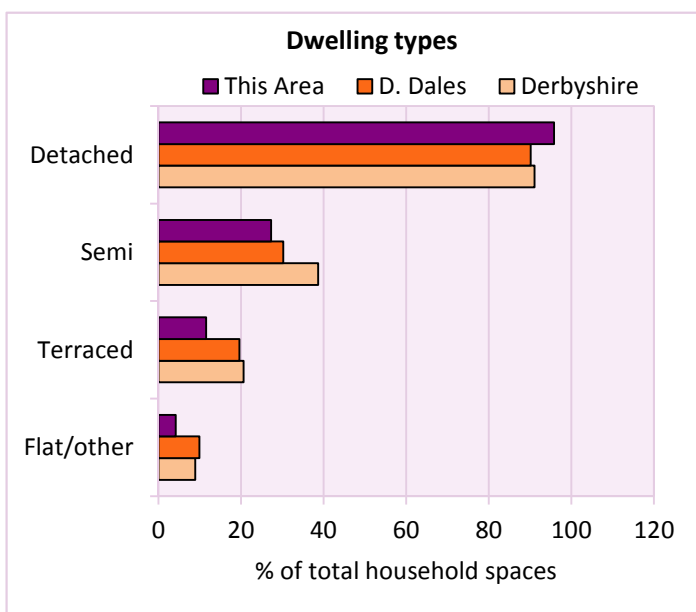
Table KS401EW

Dwelling type	Number of household spaces	% of total household spaces		
		This Area	D. Dales	Derbyshire
Unshared dwellings				
House or bungalow:	830	95.8	90.1	91.1
- detached	494	57.0	40.3	31.8
- semi-detached	236	27.3	30.2	38.7
- terraced	100	11.5	19.6	20.6
Flat:	34	3.9	9.7	8.6
- purpose built	13	1.5	6.4	6.5
- part of converted or shared house	12	1.4	1.8	1.2
- in a commercial building	9	1.0	1.4	0.9
Caravan or temporary structure	2	0.2	0.2	0.3
Shared dwellings	0	0.0	0.0	0.0

Table KS401EW

Tenure	Number of households	% of total households		
		This Area	D. Dales	Derbyshire
Owner - occupied	604	72.9	72.4	71.0
Shared ownership	2	0.2	0.7	0.4
Rented from council/housing association	42	5.1	12.2	15.3
Private/other rented	147	17.8	12.6	12.0
Living rent free	33	4.0	2.1	2.1
All households	828			

Table KS402EW



2011 Census: Housing Profile

Doveridge and Sudbury

Area type and code
Ward (E05003353)

Household spaces and occupancy	Number of household spaces	% of total household spaces		
		This Area	D. Dales	Derbyshire
Occupied	828	95.6	91.8	95.8
Unoccupied	38	4.4	8.2	4.2
All household spaces	866	100.0	100.0	100.0

Table KS401EW

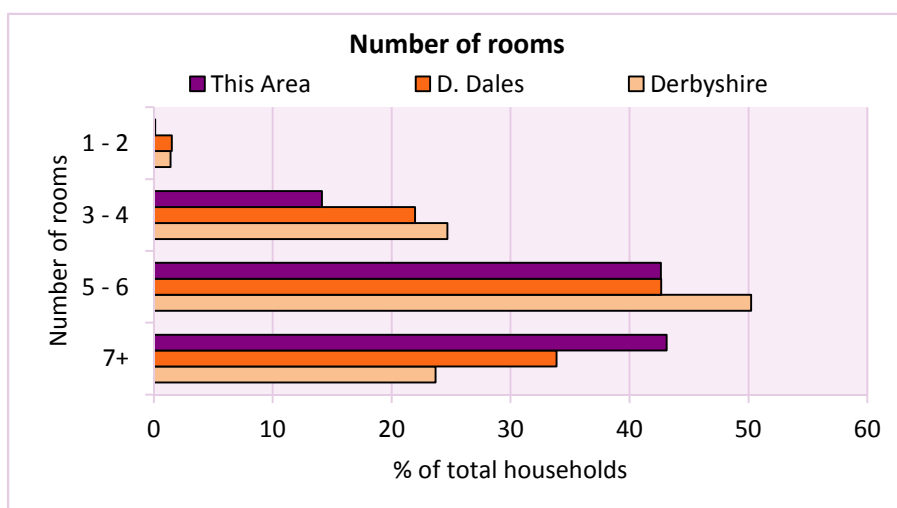
Accommodation

Households by number of rooms Number of rooms	Number of households	% of total households		
		This Area	D. Dales	Derbyshire
1	0	0.0	0.2	0.2
2	1	0.1	1.3	1.2
3 to 4	117	14.1	22.0	24.7
5 to 6	353	42.6	42.7	50.2
7 to 8	226	27.3	22.4	17.5
9+	131	15.8	11.5	6.2
Average number of rooms per household		This Area	D. Dales	Derbyshire
Average number of rooms per household		6.5	6.0	5.6
Average number of bedrooms per household		3.1	2.9	2.8

Tables KS403EW, QS407EW and QS411EW

Overcrowding and lack of amenities	Number of households	% of total households		
		This Area	D. Dales	Derbyshire
Households which are:				
- overcrowded	7	0.8	3.3	3.7
- without central heating	22	2.7	2.4	2.0

Table KS403EW



For an **explanation** of the various terms used in these tables, please see the accompanying **Glossary**.

There is also a **Summary** profile, and there are other extension profiles covering the following topics:- **Population, Economic Activity, Equalities, Health, Households and Housing**.

Profiles in Adobe Acrobat (pdf) format can be downloaded from the Derbyshire Observatory web site, which also provides interactive maps and charts - <http://observatory.derbyshire.gov.uk>

Version: 2.0