

Hathersage and Eyam

Area type and code
Ward (E05003355)

Total dwellings

Total number of dwellings

1,830

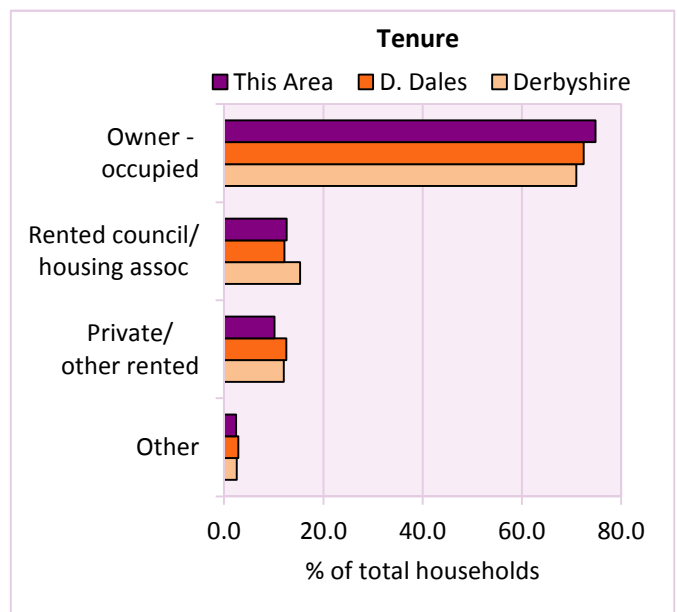
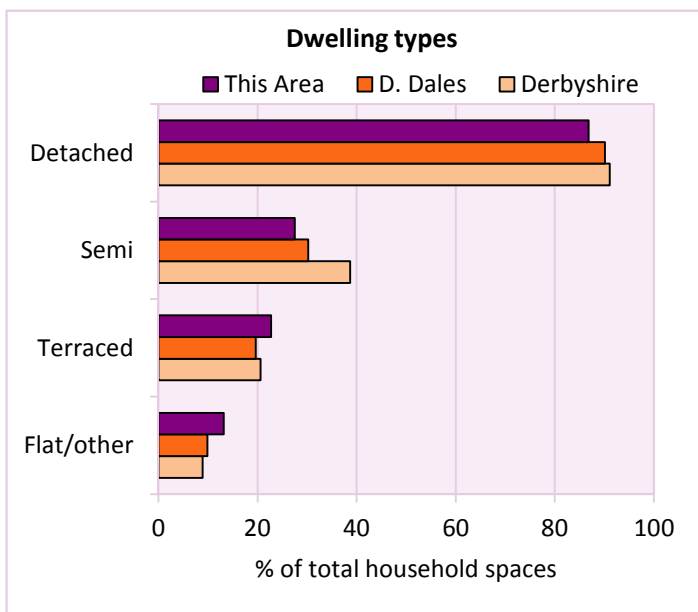
Table KS401EW

Dwelling type	Number of household spaces	% of total household spaces		
		This Area	D. Dales	Derbyshire
Unshared dwellings				
House or bungalow:	1,589	86.8	90.1	91.1
- detached	669	36.6	40.3	31.8
- semi-detached	504	27.5	30.2	38.7
- terraced	416	22.7	19.6	20.6
Flat:	239	13.1	9.7	8.6
- purpose built	182	9.9	6.4	6.5
- part of converted or shared house	36	2.0	1.8	1.2
- in a commercial building	21	1.1	1.4	0.9
Caravan or temporary structure	2	0.1	0.2	0.3
Shared dwellings	0	0.0	0.0	0.0

Table KS401EW

Tenure	Number of households	% of total households		
		This Area	D. Dales	Derbyshire
Owner - occupied	1,244	74.8	72.4	71.0
Shared ownership	11	0.7	0.7	0.4
Rented from council/housing association	210	12.6	12.2	15.3
Private/other rented	169	10.2	12.6	12.0
Living rent free	29	1.7	2.1	2.1
All households	1,663			

Table KS402EW



2011 Census: Housing Profile

Hathersage and Eyam

Area type and code
Ward (E05003355)

Household spaces and occupancy	Number of household spaces	% of total household spaces		
		This Area	D. Dales	Derbyshire
Occupied	1,663	90.9	91.8	95.8
Unoccupied	167	9.1	8.2	4.2
All household spaces	1,830	100.0	100.0	100.0

Table KS401EW

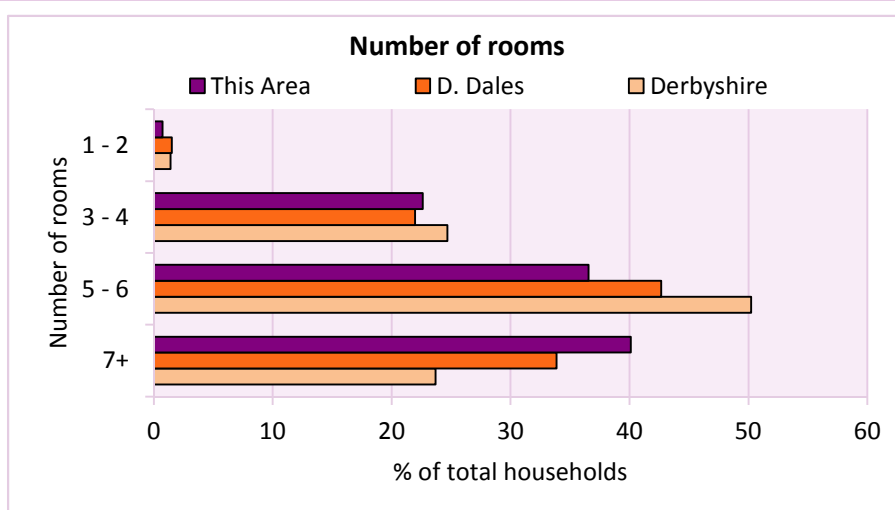
Accommodation

Households by number of rooms Number of rooms	Number of households	% of total households		
		This Area	D. Dales	Derbyshire
1	1	0.1	0.2	0.2
2	11	0.7	1.3	1.2
3 to 4	376	22.6	22.0	24.7
5 to 6	608	36.6	42.7	50.2
7 to 8	425	25.6	22.4	17.5
9+	242	14.6	11.5	6.2
Average number of rooms per household		This Area	D. Dales	Derbyshire
Average number of rooms per household		6.3	6.0	5.6
Average number of bedrooms per household		3.1	2.9	2.8

Tables KS403EW, QS407EW and QS411EW

Overcrowding and lack of amenities	Number of households	% of total households		
		This Area	D. Dales	Derbyshire
Households which are:				
- overcrowded	50	3.0	3.3	3.7
- without central heating	27	1.6	2.4	2.0

Table KS403EW



For an **explanation** of the various terms used in these tables, please see the accompanying **Glossary**.

There is also a **Summary** profile, and there are other extension profiles covering the following topics:- **Population, Economic Activity, Equalities, Health, Households and Housing**.

Profiles in Adobe Acrobat (pdf) format can be downloaded from the Derbyshire Observatory web site, which also provides interactive maps and charts - <http://observatory.derbyshire.gov.uk>

Version: 2.0