

Hulland

Area type and code
Ward (E05003356)

Total dwellings

Total number of dwellings

807

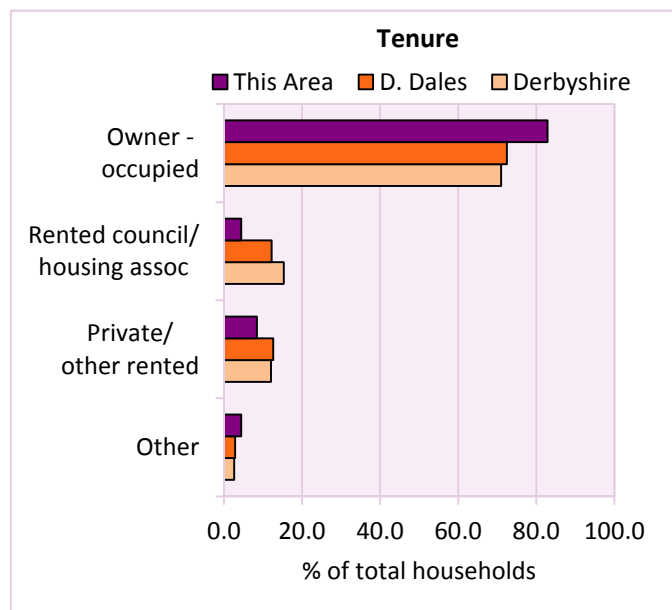
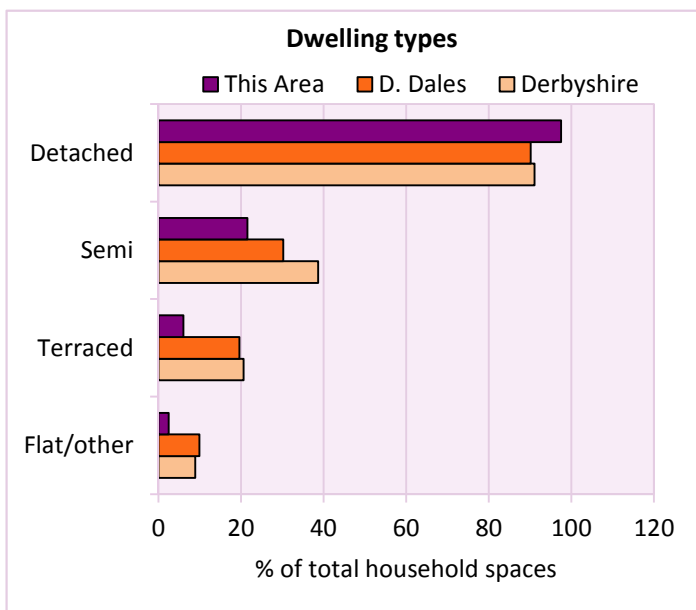
Table KS401EW

Dwelling type	Number of household spaces	% of total household spaces		
		This Area	D. Dales	Derbyshire
Unshared dwellings				
House or bungalow:	787	97.5	90.1	91.1
- detached	564	69.9	40.3	31.8
- semi-detached	174	21.6	30.2	38.7
- terraced	49	6.1	19.6	20.6
Flat:	13	1.6	9.7	8.6
- purpose built	4	0.5	6.4	6.5
- part of converted or shared house	7	0.9	1.8	1.2
- in a commercial building	2	0.2	1.4	0.9
Caravan or temporary structure	7	0.9	0.2	0.3
Shared dwellings	0	0.0	0.0	0.0

Table KS401EW

Tenure	Number of households	% of total households		
		This Area	D. Dales	Derbyshire
Owner - occupied	628	82.8	72.4	71.0
Shared ownership	13	1.7	0.7	0.4
Rented from council/housing association	33	4.4	12.2	15.3
Private/other rented	64	8.4	12.6	12.0
Living rent free	20	2.6	2.1	2.1
All households	758			

Table KS402EW



2011 Census: Housing Profile

Hulland

Area type and code
Ward (E05003356)

Household spaces and occupancy	Number of household spaces	% of total household spaces		
		This Area	D. Dales	Derbyshire
Occupied	758	93.9	91.8	95.8
Unoccupied	49	6.1	8.2	4.2
All household spaces	807	100.0	100.0	100.0

Table KS401EW

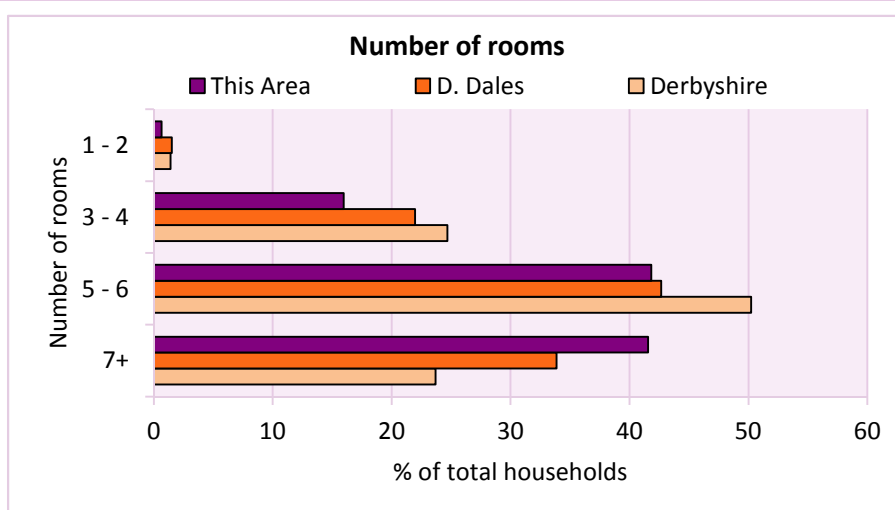
Accommodation

Households by number of rooms Number of rooms	Number of households	% of total households		
		This Area	D. Dales	Derbyshire
1	0	0.0	0.2	0.2
2	5	0.7	1.3	1.2
3 to 4	121	16.0	22.0	24.7
5 to 6	317	41.8	42.7	50.2
7 to 8	171	22.6	22.4	17.5
9+	144	19.0	11.5	6.2
Average number of rooms per household		This Area	D. Dales	Derbyshire
Average number of rooms per household		6.7	6.0	5.6
Average number of bedrooms per household		3.1	2.9	2.8

Tables KS403EW, QS407EW and QS411EW

Overcrowding and lack of amenities	Number of households	% of total households		
		This Area	D. Dales	Derbyshire
Households which are:				
- overcrowded	13	1.7	3.3	3.7
- without central heating	18	2.4	2.4	2.0

Table KS403EW



For an **explanation** of the various terms used in these tables, please see the accompanying **Glossary**.

There is also a **Summary** profile, and there are other extension profiles covering the following topics:- **Population, Economic Activity, Equalities, Health, Households and Housing**.

Profiles in Adobe Acrobat (pdf) format can be downloaded from the Derbyshire Observatory web site, which also provides interactive maps and charts - <http://observatory.derbyshire.gov.uk>

Version: 2.0