

Litton and Longstone

Area type and code
Ward (E05003358)

Total dwellings

Total number of dwellings

860

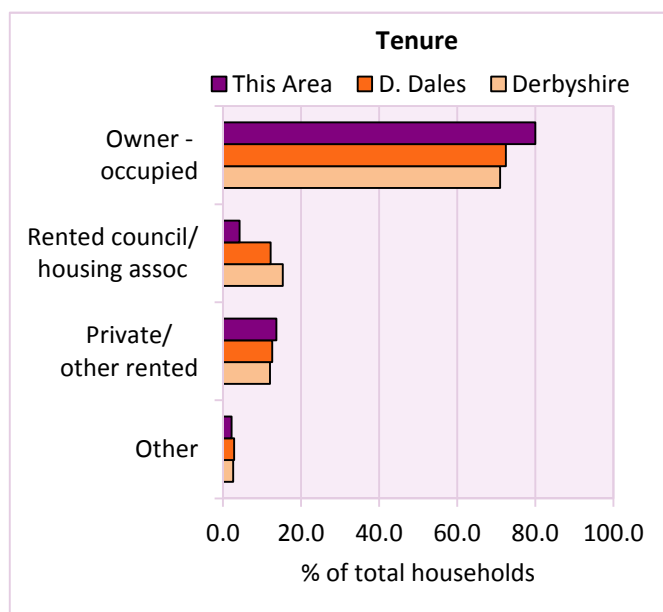
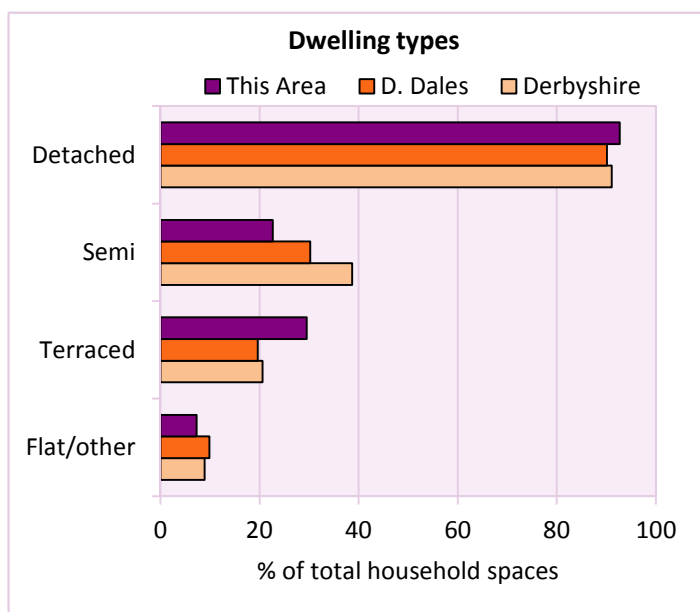
Table KS401EW

Dwelling type	Number of household spaces	% of total household spaces		
		This Area	D. Dales	Derbyshire
Unshared dwellings				
House or bungalow:	797	92.7	90.1	91.1
- detached	348	40.5	40.3	31.8
- semi-detached	195	22.7	30.2	38.7
- terraced	254	29.5	19.6	20.6
Flat:	62	7.2	9.7	8.6
- purpose built	43	5.0	6.4	6.5
- part of converted or shared house	14	1.6	1.8	1.2
- in a commercial building	5	0.6	1.4	0.9
Caravan or temporary structure	1	0.1	0.2	0.3
Shared dwellings	0	0.0	0.0	0.0

Table KS401EW

Tenure	Number of households	% of total households		
		This Area	D. Dales	Derbyshire
Owner - occupied	587	80.0	72.4	71.0
Shared ownership	3	0.4	0.7	0.4
Rented from council/housing association	31	4.2	12.2	15.3
Private/other rented	100	13.6	12.6	12.0
Living rent free	13	1.8	2.1	2.1
All households	734			

Table KS402EW



2011 Census: Housing Profile

Litton and Longstone

Area type and code
Ward (E05003358)

Household spaces and occupancy	Number of household spaces	% of total household spaces		
		This Area	D. Dales	Derbyshire
Occupied	734	85.3	91.8	95.8
Unoccupied	126	14.7	8.2	4.2
All household spaces	860	100.0	100.0	100.0

Table KS401EW

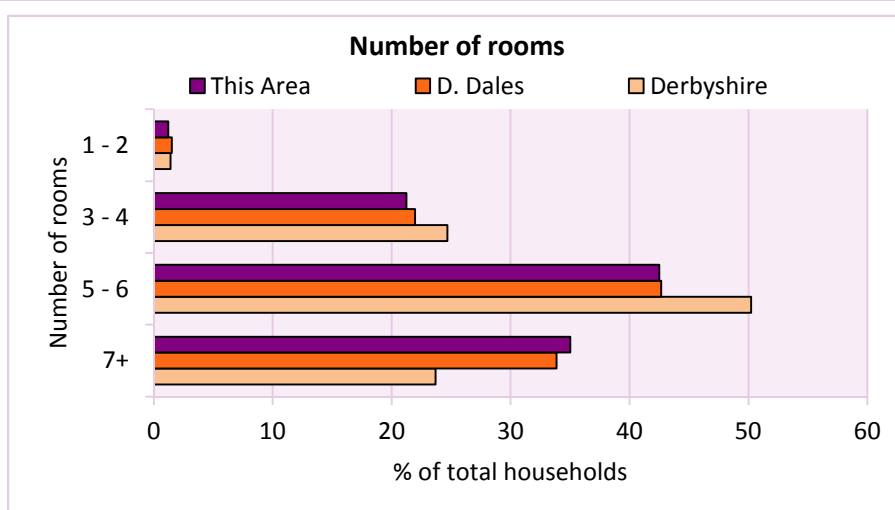
Accommodation

Households by number of rooms	Number of households	% of total households		
		This Area	D. Dales	Derbyshire
1	3	0.4	0.2	0.2
2	6	0.8	1.3	1.2
3 to 4	156	21.3	22.0	24.7
5 to 6	312	42.5	42.7	50.2
7 to 8	159	21.7	22.4	17.5
9+	98	13.4	11.5	6.2
Average number of rooms per household		This Area	D. Dales	Derbyshire
Average number of rooms per household		6.2	6.0	5.6
Average number of bedrooms per household		3.0	2.9	2.8

Tables KS403EW, QS407EW and QS411EW

Overcrowding and lack of amenities	Number of households	% of total households		
		This Area	D. Dales	Derbyshire
Households which are:				
- overcrowded	16	2.2	3.3	3.7
- without central heating	22	3.0	2.4	2.0

Table KS403EW



For an **explanation** of the various terms used in these tables, please see the accompanying **Glossary**.

There is also a **Summary** profile, and there are other extension profiles covering the following topics:- **Population, Economic Activity, Equalities, Health, Households and Housing**.

Profiles in Adobe Acrobat (pdf) format can be downloaded from the Derbyshire Observatory web site, which also provides interactive maps and charts - <http://observatory.derbyshire.gov.uk>

Version: 2.0