

Winster and South Darley

Area type and code
Ward (E05003365)

Total dwellings

Total number of dwellings

851

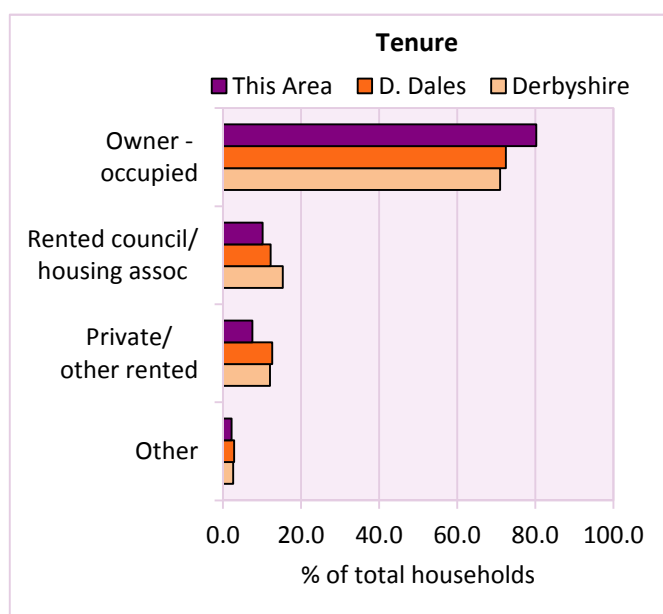
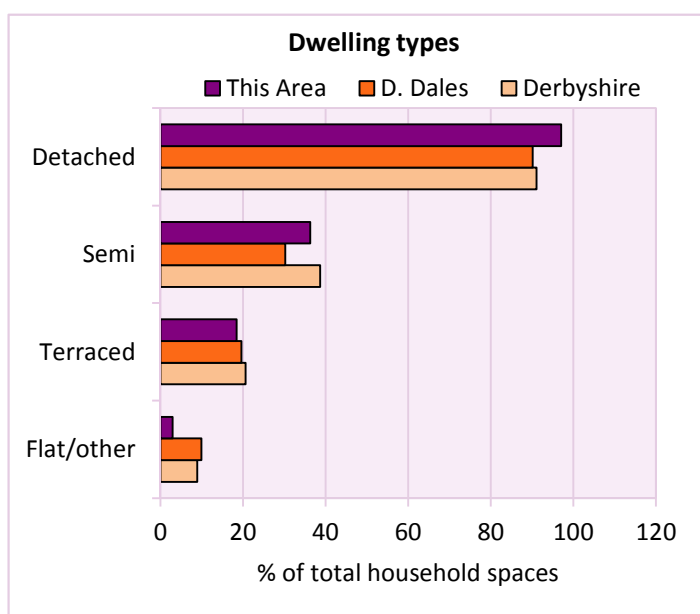
Table KS401EW

Dwelling type	Number of household spaces	% of total household spaces		
		This Area	D. Dales	Derbyshire
Unshared dwellings				
House or bungalow:	826	97.1	90.1	91.1
- detached	360	42.3	40.3	31.8
- semi-detached	309	36.3	30.2	38.7
- terraced	157	18.4	19.6	20.6
Flat:	22	2.6	9.7	8.6
- purpose built	10	1.2	6.4	6.5
- part of converted or shared house	7	0.8	1.8	1.2
- in a commercial building	5	0.6	1.4	0.9
Caravan or temporary structure	3	0.4	0.2	0.3
Shared dwellings	0	0.0	0.0	0.0

Table KS401EW

Tenure	Number of households	% of total households		
		This Area	D. Dales	Derbyshire
Owner - occupied	587	80.2	72.4	71.0
Shared ownership	0	0.0	0.7	0.4
Rented from council/housing association	74	10.1	12.2	15.3
Private/other rented	55	7.5	12.6	12.0
Living rent free	16	2.2	2.1	2.1
All households	732			

Table KS402EW



2011 Census: Housing Profile

Winster and South Darley

Area type and code
Ward (E05003365)

Household spaces and occupancy	Number of household spaces	% of total household spaces		
		This Area	D. Dales	Derbyshire
Occupied	732	86.0	91.8	95.8
Unoccupied	119	14.0	8.2	4.2
All household spaces	851	100.0	100.0	100.0

Table KS401EW

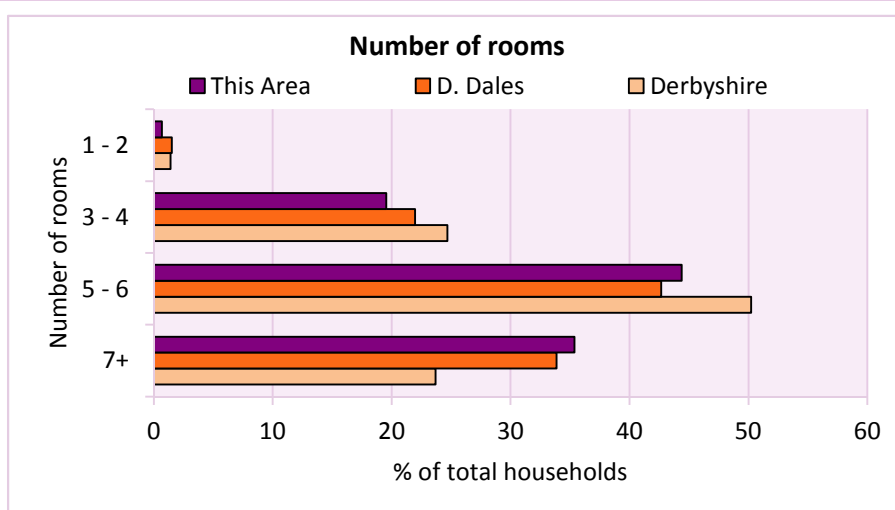
Accommodation

Households by number of rooms Number of rooms	Number of households	% of total households		
		This Area	D. Dales	Derbyshire
1	1	0.1	0.2	0.2
2	4	0.5	1.3	1.2
3 to 4	143	19.5	22.0	24.7
5 to 6	325	44.4	42.7	50.2
7 to 8	174	23.8	22.4	17.5
9+	85	11.6	11.5	6.2
Average number of rooms per household		This Area	D. Dales	Derbyshire
Average number of rooms per household		6.1	6.0	5.6
Average number of bedrooms per household		2.9	2.9	2.8

Tables KS403EW, QS407EW and QS411EW

Overcrowding and lack of amenities	Number of households	% of total households		
		This Area	D. Dales	Derbyshire
Households which are:				
- overcrowded	17	2.3	3.3	3.7
- without central heating	18	2.5	2.4	2.0

Table KS403EW



For an **explanation** of the various terms used in these tables, please see the accompanying **Glossary**.

There is also a **Summary** profile, and there are other extension profiles covering the following topics:- **Population, Economic Activity, Equalities, Health, Households and Housing**.

Profiles in Adobe Acrobat (pdf) format can be downloaded from the Derbyshire Observatory web site, which also provides interactive maps and charts - <http://observatory.derbyshire.gov.uk>

Version: 2.0