

## Wirksworth

Area type and code  
Ward (E05003366)

### Total dwellings

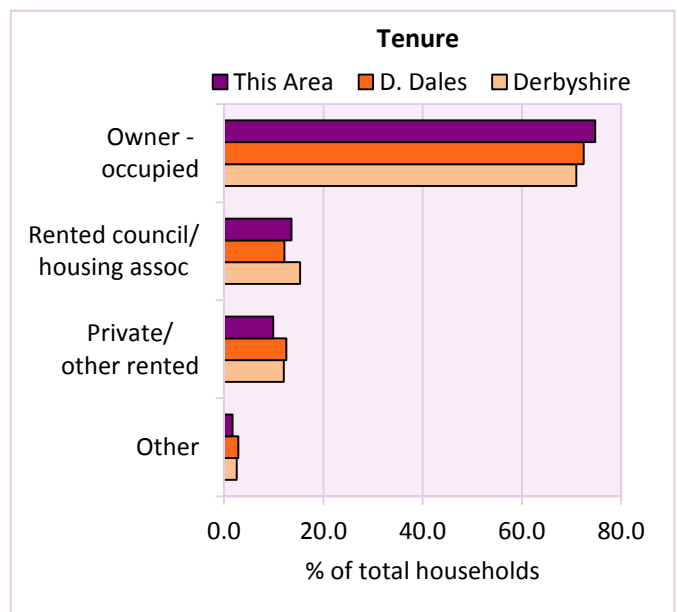
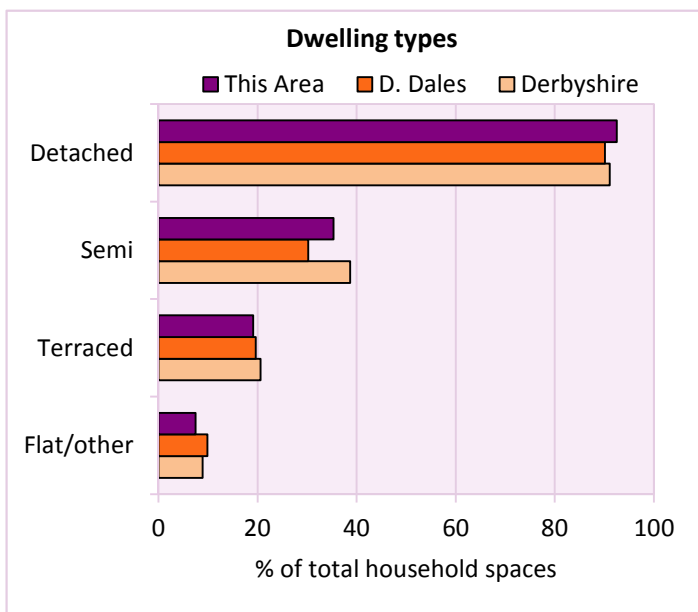
Total number of dwellings 2,776 Table KS401EW

Dwelling type	Number of household spaces	% of total household spaces		
		This Area	D. Dales	Derbyshire
<b>Unshared dwellings</b>				
House or bungalow:	2,568	92.5	90.1	91.1
- detached	1,057	38.1	40.3	31.8
- semi-detached	981	35.3	30.2	38.7
- terraced	530	19.1	19.6	20.6
Flat:	207	7.5	9.7	8.6
- purpose built	132	4.8	6.4	6.5
- part of converted or shared house	33	1.2	1.8	1.2
- in a commercial building	42	1.5	1.4	0.9
Caravan or temporary structure	1	0.0	0.2	0.3
Shared dwellings	0	0.0	0.0	0.0

Table KS401EW

Tenure	Number of households	% of total households		
		This Area	D. Dales	Derbyshire
Owner - occupied	1,931	74.8	72.4	71.0
Shared ownership	13	0.5	0.7	0.4
Rented from council/housing association	350	13.6	12.2	15.3
Private/other rented	256	9.9	12.6	12.0
Living rent free	32	1.2	2.1	2.1
All households	2,582			

Table KS402EW



# 2011 Census: Housing Profile

## Wirksworth

Area type and code  
Ward (E05003366)

Household spaces and occupancy	Number of household spaces	% of total household spaces		
		This Area	D. Dales	Derbyshire
Occupied	2,582	93.0	91.8	95.8
Unoccupied	194	7.0	8.2	4.2
All household spaces	2,776	100.0	100.0	100.0

Table KS401EW

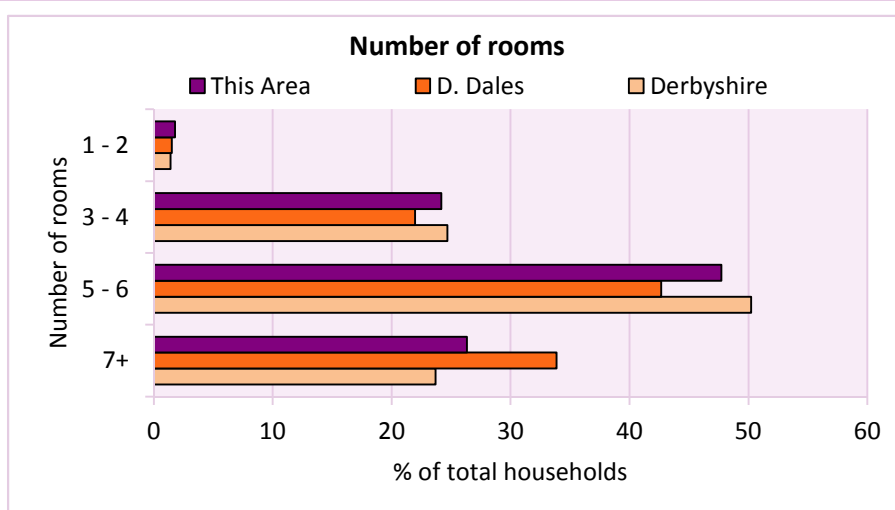
## Accommodation

Households by number of rooms Number of rooms	Number of households	% of total households		
		This Area	D. Dales	Derbyshire
1	1	0.0	0.2	0.2
2	45	1.7	1.3	1.2
3 to 4	624	24.2	22.0	24.7
5 to 6	1,232	47.7	42.7	50.2
7 to 8	517	20.0	22.4	17.5
9+	163	6.3	11.5	6.2
Average number of rooms per household		This Area	D. Dales	Derbyshire
Average number of rooms per household		5.6	6.0	5.6
Average number of bedrooms per household		2.8	2.9	2.8

Tables KS403EW, QS407EW and QS411EW

Overcrowding and lack of amenities	Number of households	% of total households		
		This Area	D. Dales	Derbyshire
Households which are:				
- overcrowded	99	3.8	3.3	3.7
- without central heating	68	2.6	2.4	2.0

Table KS403EW



For an **explanation** of the various terms used in these tables, please see the accompanying **Glossary**.

There is also a **Summary** profile, and there are other extension profiles covering the following topics:- **Population, Economic Activity, Equalities, Health, Households and Housing**.

**Profiles** in Adobe Acrobat (pdf) format can be downloaded from the Derbyshire Observatory web site, which also provides interactive maps and charts - <http://observatory.derbyshire.gov.uk>

Version: 2.0