

Little Eaton and Breadsall

Area type and code
Ward (E05003377)

Total dwellings

Total number of dwellings

1,589

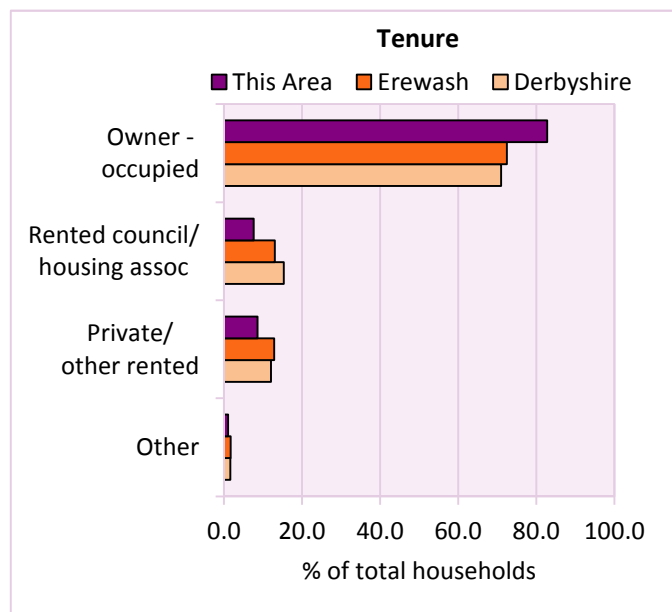
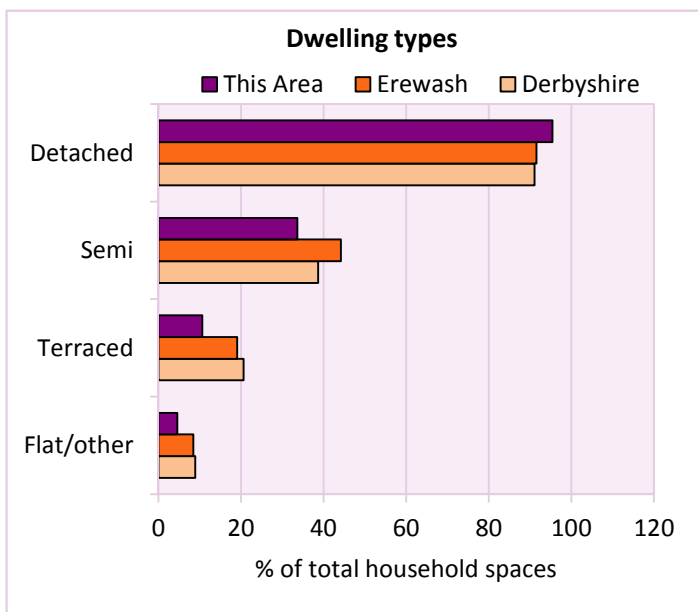
Table KS401EW

Dwelling type	Number of household spaces	% of total household spaces		
		This Area	Erewash	Derbyshire
Unshared dwellings				
House or bungalow:	1,516	95.4	91.6	91.1
- detached	812	51.1	28.3	31.8
- semi-detached	535	33.7	44.2	38.7
- terraced	169	10.6	19.1	20.6
Flat:	57	3.6	8.3	8.6
- purpose built	39	2.5	6.2	6.5
- part of converted or shared house	12	0.8	1.1	1.2
- in a commercial building	6	0.4	1.0	0.9
Caravan or temporary structure	16	1.0	0.1	0.3
Shared dwellings	0	0.0	0.0	0.0

Table KS401EW

Tenure	Number of households	% of total households		
		This Area	Erewash	Derbyshire
Owner - occupied	1,270	82.7	72.5	71.0
Shared ownership	1	0.1	0.5	0.4
Rented from council/housing association	117	7.6	13.0	15.3
Private/other rented	132	8.6	12.9	12.0
Living rent free	15	1.0	1.2	1.2
All households	1,535			

Table KS402EW



2011 Census: Housing Profile

Little Eaton and Breadsall

Area type and code
Ward (E05003377)

Household spaces and occupancy	Number of household spaces	% of total household spaces		
		This Area	Erewash	Derbyshire
Occupied	1,535	96.6	96.3	95.8
Unoccupied	54	3.4	3.7	4.2
All household spaces	1,589	100.0	100.0	100.0

Table KS401EW

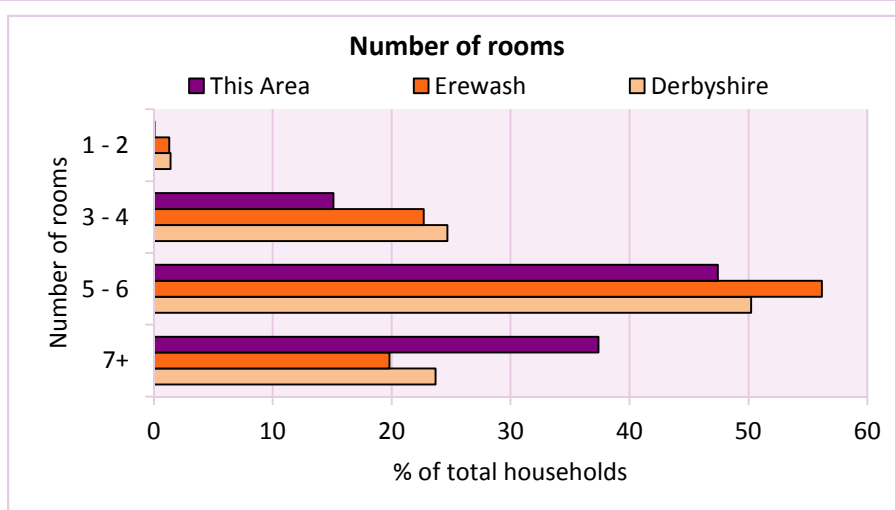
Accommodation

Households by number of rooms Number of rooms	Number of households	% of total households		
		This Area	Erewash	Derbyshire
1	0	0.0	0.2	0.2
2	1	0.1	1.1	1.2
3 to 4	232	15.1	22.7	24.7
5 to 6	728	47.4	56.2	50.2
7 to 8	409	26.6	15.8	17.5
9+	165	10.7	4.1	6.2
Average number of rooms per household		This Area	Erewash	Derbyshire
Average number of rooms per household		6.2	5.5	5.6
Average number of bedrooms per household		3.1	2.7	2.8

Tables KS403EW, QS407EW and QS411EW

Overcrowding and lack of amenities	Number of households	% of total households		
		This Area	Erewash	Derbyshire
Households which are:				
- overcrowded	13	0.8	3.7	3.7
- without central heating	32	2.1	3.2	2.0

Table KS403EW



For an **explanation** of the various terms used in these tables, please see the accompanying **Glossary**.

There is also a **Summary** profile, and there are other extension profiles covering the following topics:- **Population, Economic Activity, Equalities, Health, Households and Housing**.

Profiles in Adobe Acrobat (pdf) format can be downloaded from the Derbyshire Observatory web site, which also provides interactive maps and charts - <http://observatory.derbyshire.gov.uk>

Version: 2.0