

## Old Park

Area type and code  
Ward (E05003382)

### Total dwellings

Total number of dwellings

1,938

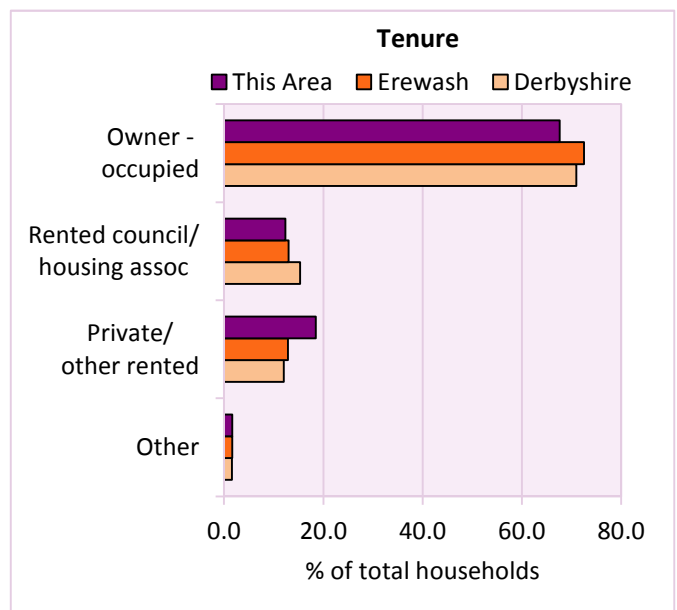
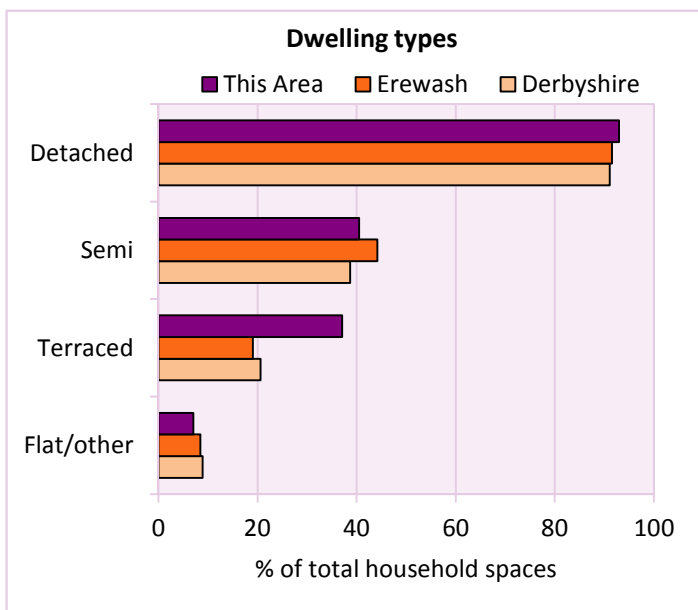
Table KS401EW

Dwelling type	Number of household spaces	% of total household spaces		
		This Area	Erewash	Derbyshire
<b>Unshared dwellings</b>				
House or bungalow:	1,802	93.0	91.6	91.1
- detached	299	15.4	28.3	31.8
- semi-detached	785	40.5	44.2	38.7
- terraced	718	37.0	19.1	20.6
Flat:	136	7.0	8.3	8.6
- purpose built	81	4.2	6.2	6.5
- part of converted or shared house	22	1.1	1.1	1.2
- in a commercial building	33	1.7	1.0	0.9
Caravan or temporary structure	0	0.0	0.1	0.3
Shared dwellings	0	0.0	0.0	0.0

Table KS401EW

Tenure	Number of households	% of total households		
		This Area	Erewash	Derbyshire
Owner - occupied	1,244	67.6	72.5	71.0
Shared ownership	6	0.3	0.5	0.4
Rented from council/housing association	227	12.3	13.0	15.3
Private/other rented	340	18.5	12.9	12.0
Living rent free	24	1.3	1.2	1.2
All households	1,841			

Table KS402EW



# 2011 Census: Housing Profile

## Old Park

Area type and code  
Ward (E05003382)

Household spaces and occupancy	Number of household spaces	% of total household spaces		
		This Area	Erewash	Derbyshire
Occupied	1,841	95.0	96.3	95.8
Unoccupied	97	5.0	3.7	4.2
All household spaces	1,938	100.0	100.0	100.0

Table KS401EW

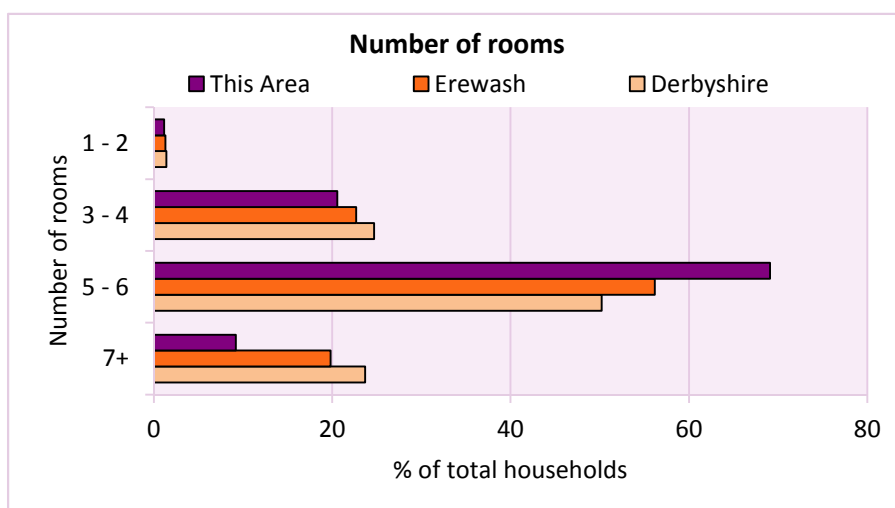
## Accommodation

Households by number of rooms	Number of households	% of total households		
		This Area	Erewash	Derbyshire
1	3	0.2	0.2	0.2
2	18	1.0	1.1	1.2
3 to 4	379	20.6	22.7	24.7
5 to 6	1,272	69.1	56.2	50.2
7 to 8	145	7.9	15.8	17.5
9+	24	1.3	4.1	6.2
Average number of rooms per household		This Area	Erewash	Derbyshire
Average number of rooms per household		5.2	5.5	5.6
Average number of bedrooms per household		2.6	2.7	2.8

Tables KS403EW, QS407EW and QS411EW

Overcrowding and lack of amenities	Number of households	% of total households		
		This Area	Erewash	Derbyshire
Households which are:				
- overcrowded	75	4.1	3.7	3.7
- without central heating	72	3.9	3.2	2.0

Table KS403EW



For an **explanation** of the various terms used in these tables, please see the accompanying **Glossary**.

There is also a **Summary** profile, and there are other extension profiles covering the following topics:- **Population, Economic Activity, Equalities, Health, Households and Housing**.

**Profiles** in Adobe Acrobat (pdf) format can be downloaded from the Derbyshire Observatory web site, which also provides interactive maps and charts - <http://observatory.derbyshire.gov.uk>

Version: 2.0