

Stanley

Area type and code
Ward (E05003386)

Total dwellings

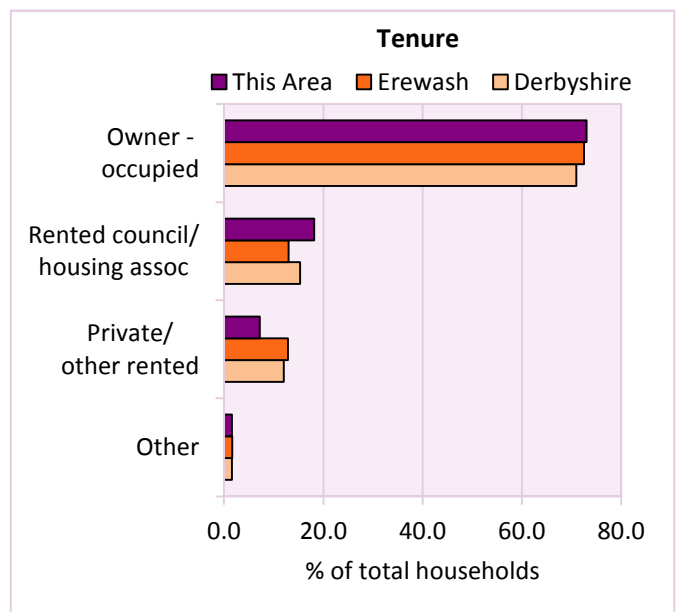
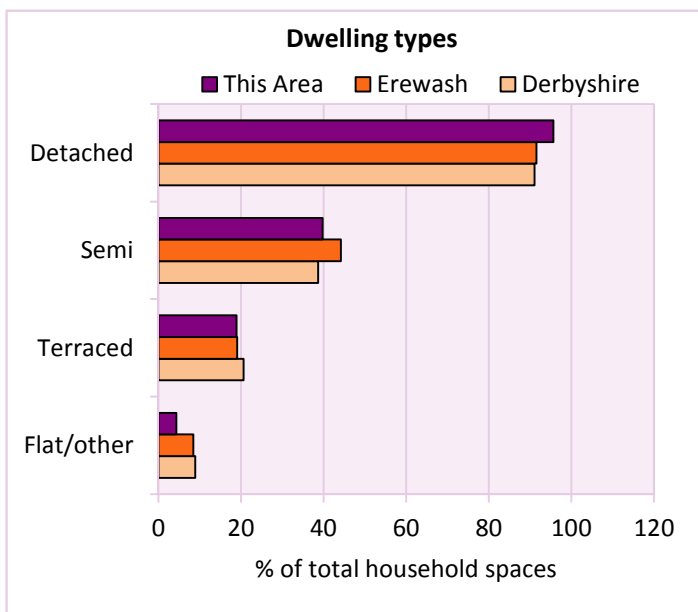
Total number of dwellings 984 Table KS401EW

Dwelling type	Number of household spaces	% of total household spaces		
		This Area	Erewash	Derbyshire
Unshared dwellings				
House or bungalow:	941	95.6	91.6	91.1
- detached	364	37.0	28.3	31.8
- semi-detached	391	39.7	44.2	38.7
- terraced	186	18.9	19.1	20.6
Flat:	42	4.3	8.3	8.6
- purpose built	37	3.8	6.2	6.5
- part of converted or shared house	1	0.1	1.1	1.2
- in a commercial building	4	0.4	1.0	0.9
Caravan or temporary structure	1	0.1	0.1	0.3
Shared dwellings	0	0.0	0.0	0.0

Table KS401EW

Tenure	Number of households	% of total households		
		This Area	Erewash	Derbyshire
Owner - occupied	683	73.0	72.5	71.0
Shared ownership	0	0.0	0.5	0.4
Rented from council/housing association	170	18.2	13.0	15.3
Private/other rented	67	7.2	12.9	12.0
Living rent free	15	1.6	1.2	1.2
All households	935			

Table KS402EW



2011 Census: Housing Profile

Stanley

Area type and code
Ward (E05003386)

Household spaces and occupancy	Number of household spaces	% of total household spaces		
		This Area	Erewash	Derbyshire
Occupied	935	95.0	96.3	95.8
Unoccupied	49	5.0	3.7	4.2
All household spaces	984	100.0	100.0	100.0

Table KS401EW

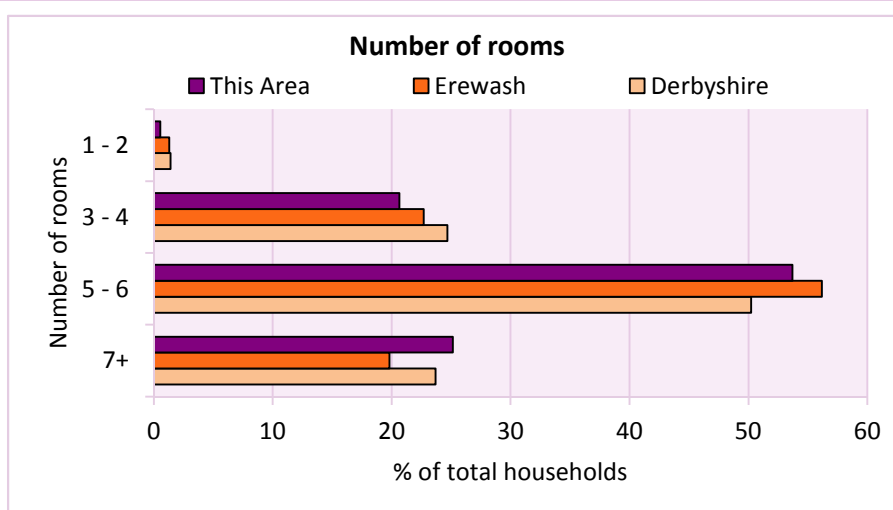
Accommodation

Households by number of rooms Number of rooms	Number of households	% of total households		
		This Area	Erewash	Derbyshire
1	0	0.0	0.2	0.2
2	5	0.5	1.1	1.2
3 to 4	193	20.6	22.7	24.7
5 to 6	502	53.7	56.2	50.2
7 to 8	178	19.0	15.8	17.5
9+	57	6.1	4.1	6.2
Average number of rooms per household		This Area	Erewash	Derbyshire
Average number of rooms per household		5.7	5.5	5.6
Average number of bedrooms per household		2.9	2.7	2.8

Tables KS403EW, QS407EW and QS411EW

Overcrowding and lack of amenities	Number of households	% of total households		
		This Area	Erewash	Derbyshire
Households which are:				
- overcrowded	19	2.0	3.7	3.7
- without central heating	26	2.8	3.2	2.0

Table KS403EW



For an **explanation** of the various terms used in these tables, please see the accompanying **Glossary**.

There is also a **Summary** profile, and there are other extension profiles covering the following topics:- **Population, Economic Activity, Equalities, Health, Households and Housing**.

Profiles in Adobe Acrobat (pdf) format can be downloaded from the Derbyshire Observatory web site, which also provides interactive maps and charts - <http://observatory.derbyshire.gov.uk>

Version: 2.0