

## Chapel West

Area type and code  
Ward (E05003394)

### Total dwellings

Total number of dwellings

1,889

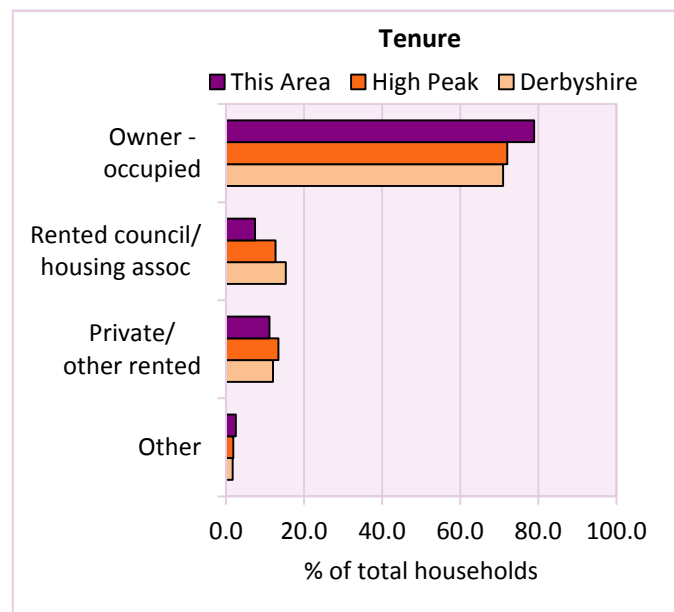
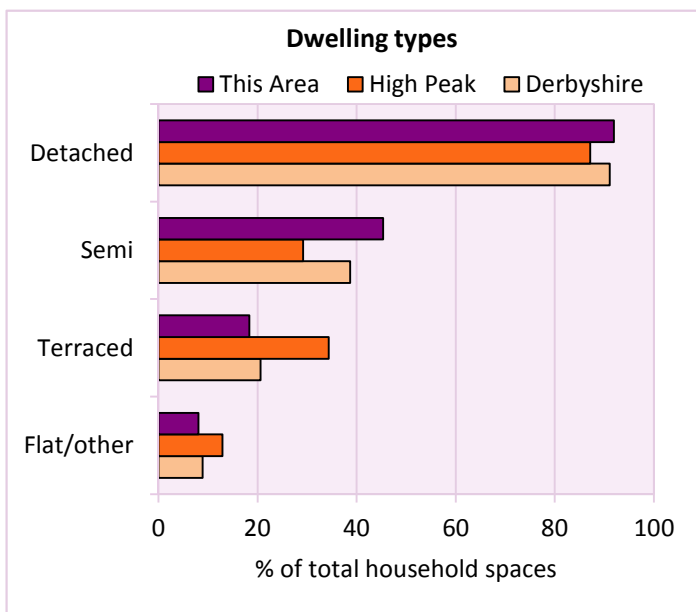
Table KS401EW

Dwelling type	Number of household spaces	% of total household spaces		
		This Area	High Peak	Derbyshire
<b>Unshared dwellings</b>				
House or bungalow:	1,736	91.9	87.1	91.1
- detached	533	28.2	23.5	31.8
- semi-detached	857	45.4	29.2	38.7
- terraced	346	18.3	34.4	20.6
Flat:	153	8.1	12.6	8.6
- purpose built	93	4.9	8.4	6.5
- part of converted or shared house	27	1.4	3.0	1.2
- in a commercial building	33	1.7	1.3	0.9
Caravan or temporary structure	0	0.0	0.2	0.3
Shared dwellings	0	0.0	0.0	0.0

Table KS401EW

Tenure	Number of households	% of total households		
		This Area	High Peak	Derbyshire
Owner - occupied	1,429	78.9	72.0	71.0
Shared ownership	25	1.4	0.6	0.4
Rented from council/housing association	134	7.4	12.7	15.3
Private/other rented	202	11.2	13.4	12.0
Living rent free	21	1.2	1.2	1.2
All households	1,811			

Table KS402EW



# 2011 Census: Housing Profile

## Chapel West

Area type and code  
Ward (E05003394)

Household spaces and occupancy	Number of household spaces	% of total household spaces		
		This Area	High Peak	Derbyshire
Occupied	1,811	95.9	95.4	95.8
Unoccupied	78	4.1	4.6	4.2
All household spaces	1,889	100.0	100.0	100.0

Table KS401EW

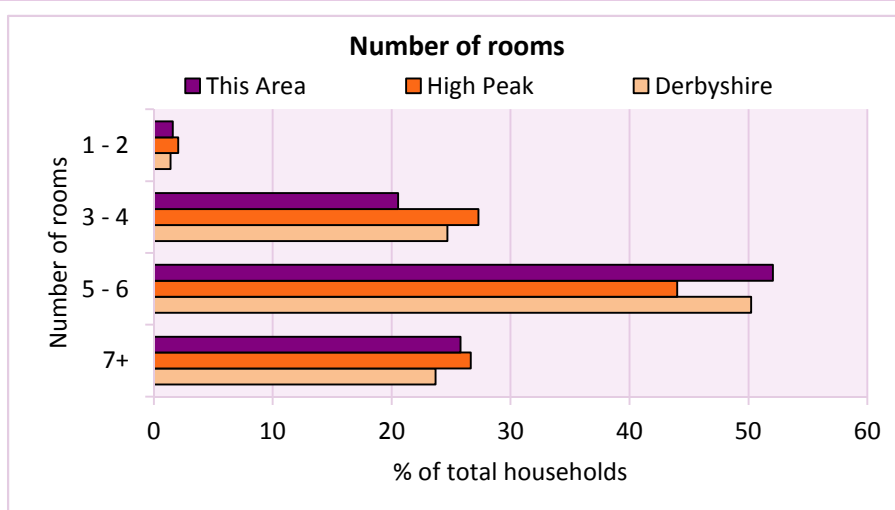
## Accommodation

Households by number of rooms	Number of households	% of total households		
		This Area	High Peak	Derbyshire
1	1	0.1	0.3	0.2
2	28	1.5	1.8	1.2
3 to 4	372	20.5	27.3	24.7
5 to 6	943	52.1	44.0	50.2
7 to 8	353	19.5	19.4	17.5
9+	114	6.3	7.3	6.2
Average number of rooms per household		This Area	High Peak	Derbyshire
Average number of rooms per household		5.7	5.6	5.6
Average number of bedrooms per household		2.9	2.8	2.8

Tables KS403EW, QS407EW and QS411EW

Overcrowding and lack of amenities	Number of households	% of total households		
		This Area	High Peak	Derbyshire
Households which are:				
- overcrowded	56	3.1	4.8	3.7
- without central heating	33	1.8	2.3	2.0

Table KS403EW



For an **explanation** of the various terms used in these tables, please see the accompanying **Glossary**.

There is also a **Summary** profile, and there are other extension profiles covering the following topics:- **Population, Economic Activity, Equalities, Health, Households and Housing**.

**Profiles** in Adobe Acrobat (pdf) format can be downloaded from the Derbyshire Observatory web site, which also provides interactive maps and charts - <http://observatory.derbyshire.gov.uk>

Version: 2.0