

## Cote Heath

Area type and code  
Ward (E05003396)

### Total dwellings

Total number of dwellings

1,705

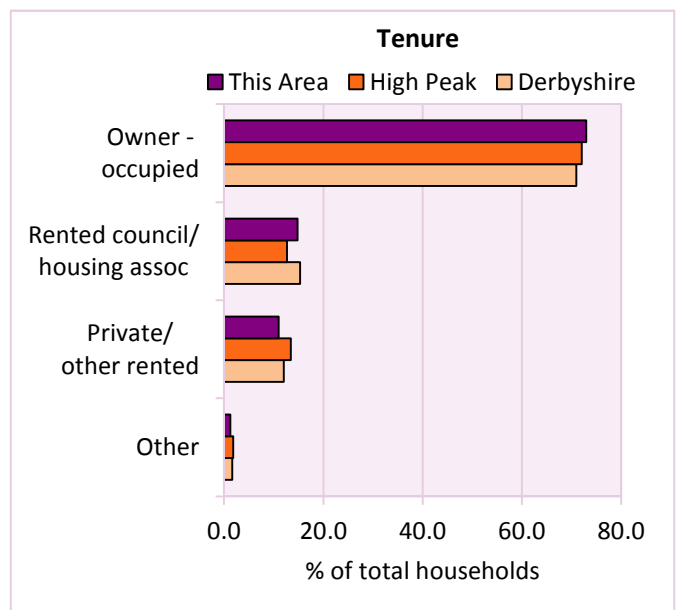
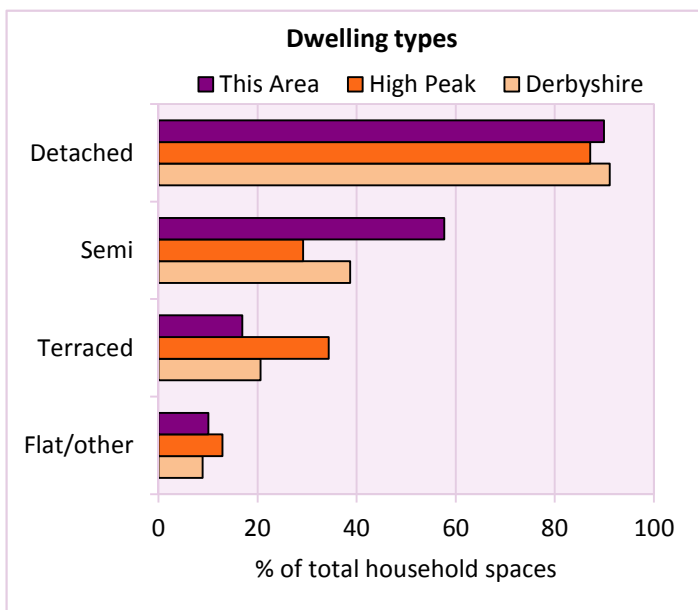
Table KS401EW

Dwelling type	Number of household spaces	% of total household spaces		
		This Area	High Peak	Derbyshire
<b>Unshared dwellings</b>				
House or bungalow:	1,533	89.9	87.1	91.1
- detached	261	15.3	23.5	31.8
- semi-detached	983	57.7	29.2	38.7
- terraced	289	17.0	34.4	20.6
Flat:	157	9.2	12.6	8.6
- purpose built	107	6.3	8.4	6.5
- part of converted or shared house	45	2.6	3.0	1.2
- in a commercial building	5	0.3	1.3	0.9
Caravan or temporary structure	15	0.9	0.2	0.3
Shared dwellings	0	0.0	0.0	0.0

Table KS401EW

Tenure	Number of households	% of total households		
		This Area	High Peak	Derbyshire
Owner - occupied	1,204	73.0	72.0	71.0
Shared ownership	6	0.4	0.6	0.4
Rented from council/housing association	244	14.8	12.7	15.3
Private/other rented	181	11.0	13.4	12.0
Living rent free	15	0.9	1.2	1.2
All households	1,650			

Table KS402EW



# 2011 Census: Housing Profile

## Cote Heath

Area type and code  
Ward (E05003396)

Household spaces and occupancy	Number of household spaces	% of total household spaces		
		This Area	High Peak	Derbyshire
Occupied	1,650	96.8	95.4	95.8
Unoccupied	55	3.2	4.6	4.2
All household spaces	1,705	100.0	100.0	100.0

Table KS401EW

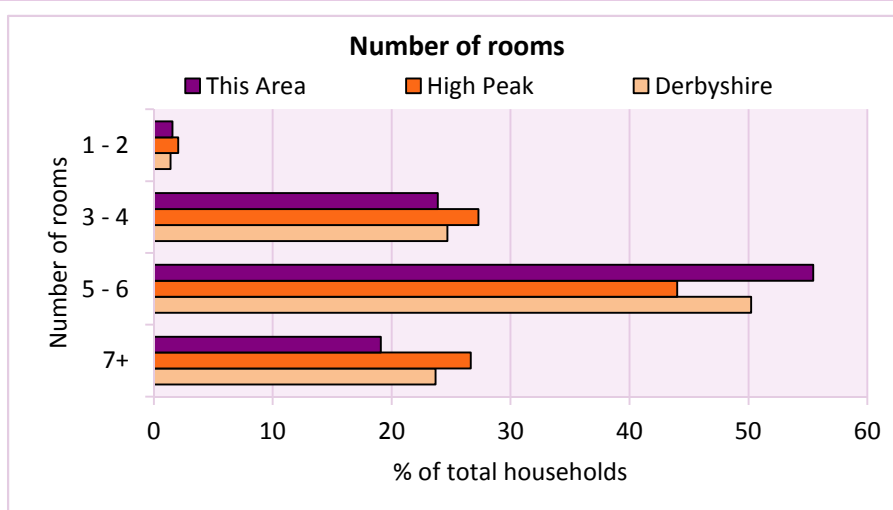
## Accommodation

Households by number of rooms	Number of households	% of total households		
		This Area	High Peak	Derbyshire
1	6	0.4	0.3	0.2
2	20	1.2	1.8	1.2
3 to 4	394	23.9	27.3	24.7
5 to 6	915	55.5	44.0	50.2
7 to 8	272	16.5	19.4	17.5
9+	43	2.6	7.3	6.2
Average number of rooms per household		This Area	High Peak	Derbyshire
Average number of rooms per household		5.4	5.6	5.6
Average number of bedrooms per household		2.8	2.8	2.8

Tables KS403EW, QS407EW and QS411EW

Overcrowding and lack of amenities	Number of households	% of total households		
		This Area	High Peak	Derbyshire
Households which are:				
- overcrowded	73	4.4	4.8	3.7
- without central heating	22	1.3	2.3	2.0

Table KS403EW



For an **explanation** of the various terms used in these tables, please see the accompanying **Glossary**.

There is also a **Summary** profile, and there are other extension profiles covering the following topics:- **Population, Economic Activity, Equalities, Health, Households and Housing**.

**Profiles** in Adobe Acrobat (pdf) format can be downloaded from the Derbyshire Observatory web site, which also provides interactive maps and charts - <http://observatory.derbyshire.gov.uk>

Version: 2.0