

Dinting

Area type and code
Ward (E05003397)

Total dwellings

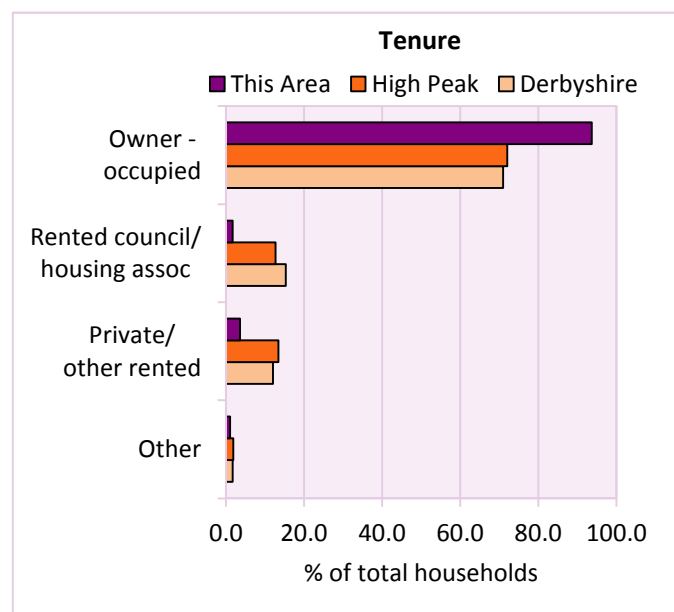
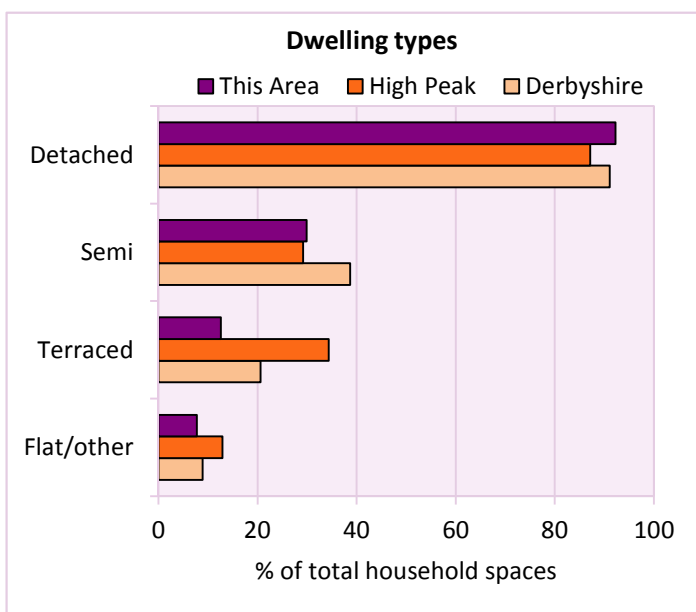
Total number of dwellings 786 Table KS401EW

Dwelling type	Number of household spaces	% of total household spaces		
		This Area	High Peak	Derbyshire
Unshared dwellings				
House or bungalow:	725	92.2	87.1	91.1
- detached	391	49.7	23.5	31.8
- semi-detached	235	29.9	29.2	38.7
- terraced	99	12.6	34.4	20.6
Flat:	61	7.8	12.6	8.6
- purpose built	57	7.3	8.4	6.5
- part of converted or shared house	4	0.5	3.0	1.2
- in a commercial building	0	0.0	1.3	0.9
Caravan or temporary structure	0	0.0	0.2	0.3
Shared dwellings	0	0.0	0.0	0.0

Table KS401EW

Tenure	Number of households	% of total households		
		This Area	High Peak	Derbyshire
Owner - occupied	708	93.7	72.0	71.0
Shared ownership	2	0.3	0.6	0.4
Rented from council/housing association	13	1.7	12.7	15.3
Private/other rented	27	3.6	13.4	12.0
Living rent free	6	0.8	1.2	1.2
All households	756			

Table KS402EW



2011 Census: Housing Profile

Dinting

Area type and code
Ward (E05003397)

Household spaces and occupancy	Number of household spaces	% of total household spaces		
		This Area	High Peak	Derbyshire
Occupied	756	96.2	95.4	95.8
Unoccupied	30	3.8	4.6	4.2
All household spaces	786	100.0	100.0	100.0

Table KS401EW

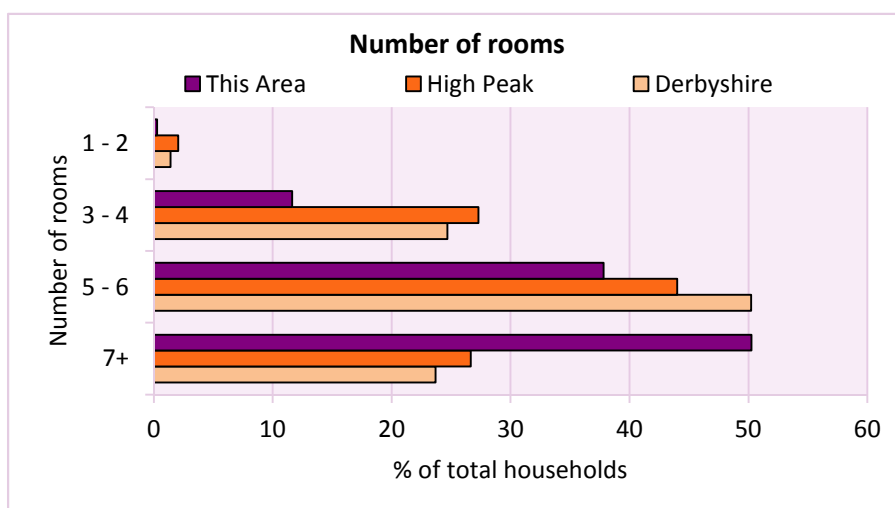
Accommodation

Households by number of rooms	Number of households	% of total households		
		This Area	High Peak	Derbyshire
1	0	0.0	0.3	0.2
2	2	0.3	1.8	1.2
3 to 4	88	11.6	27.3	24.7
5 to 6	286	37.8	44.0	50.2
7 to 8	284	37.6	19.4	17.5
9+	96	12.7	7.3	6.2
Average number of rooms per household		This Area	High Peak	Derbyshire
Average number of rooms per household		6.6	5.6	5.6
Average number of bedrooms per household		3.2	2.8	2.8

Tables KS403EW, QS407EW and QS411EW

Overcrowding and lack of amenities	Number of households	% of total households		
		This Area	High Peak	Derbyshire
Households which are:				
- overcrowded	6	0.8	4.8	3.7
- without central heating	3	0.4	2.3	2.0

Table KS403EW



For an **explanation** of the various terms used in these tables, please see the accompanying **Glossary**.

There is also a **Summary** profile, and there are other extension profiles covering the following topics:- **Population, Economic Activity, Equalities, Health, Households and Housing**.

Profiles in Adobe Acrobat (pdf) format can be downloaded from the Derbyshire Observatory web site, which also provides interactive maps and charts - <http://observatory.derbyshire.gov.uk>

Version: 2.0