

## Gamesley

Area type and code  
Ward (E05003398)

### Total dwellings

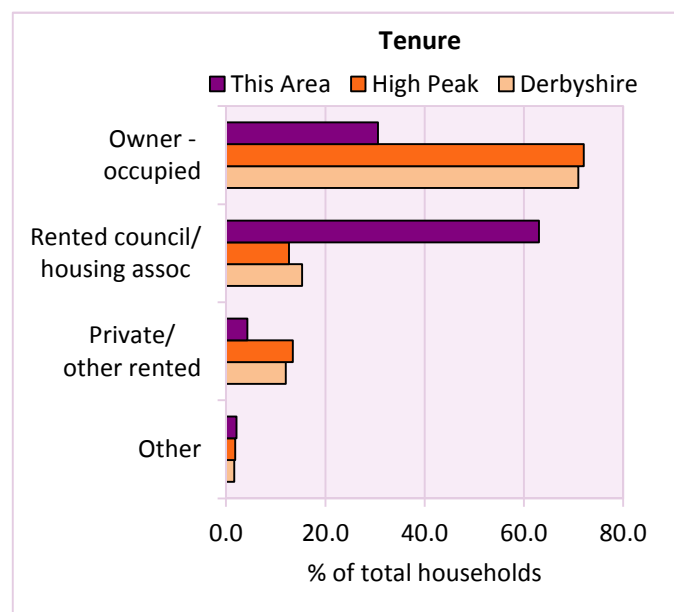
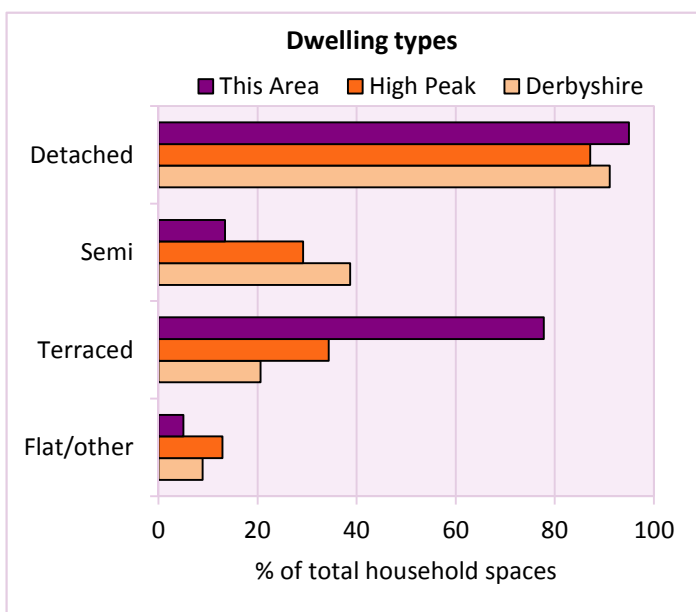
Total number of dwellings 1,056 Table KS401EW

Dwelling type	Number of household spaces	% of total household spaces		
		This Area	High Peak	Derbyshire
<b>Unshared dwellings</b>				
House or bungalow:	1,003	95.0	87.1	91.1
- detached	40	3.8	23.5	31.8
- semi-detached	142	13.4	29.2	38.7
- terraced	821	77.7	34.4	20.6
Flat:	53	5.0	12.6	8.6
- purpose built	46	4.4	8.4	6.5
- part of converted or shared house	3	0.3	3.0	1.2
- in a commercial building	4	0.4	1.3	0.9
Caravan or temporary structure	0	0.0	0.2	0.3
Shared dwellings	0	0.0	0.0	0.0

Table KS401EW

Tenure	Number of households	% of total households		
		This Area	High Peak	Derbyshire
Owner - occupied	320	30.6	72.0	71.0
Shared ownership	0	0.0	0.6	0.4
Rented from council/housing association	659	63.0	12.7	15.3
Private/other rented	45	4.3	13.4	12.0
Living rent free	22	2.1	1.2	1.2
All households	1,046			

Table KS402EW



# 2011 Census: Housing Profile

## Gamesley

Area type and code  
Ward (E05003398)

Household spaces and occupancy	Number of household spaces	% of total household spaces		
		This Area	High Peak	Derbyshire
Occupied	1,046	99.1	95.4	95.8
Unoccupied	10	0.9	4.6	4.2
All household spaces	1,056	100.0	100.0	100.0

Table KS401EW

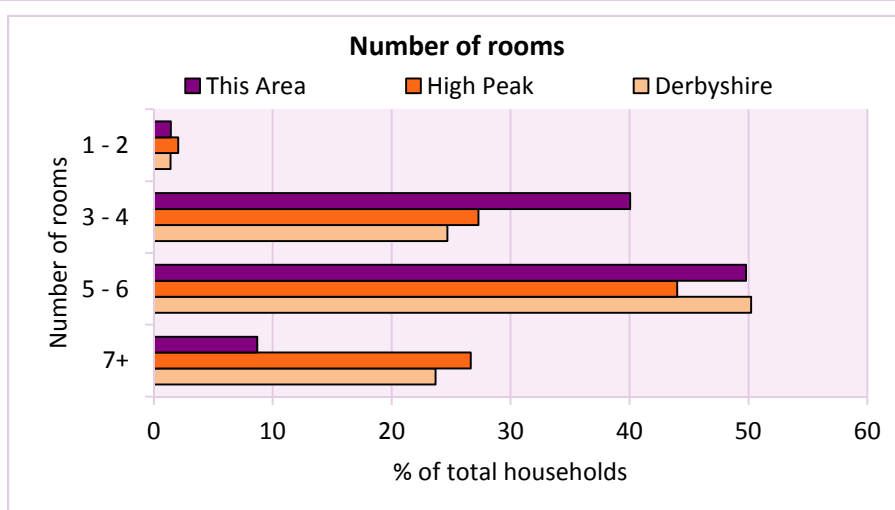
## Accommodation

Households by number of rooms Number of rooms	Number of households	% of total households		
		This Area	High Peak	Derbyshire
1	3	0.3	0.3	0.2
2	12	1.1	1.8	1.2
3 to 4	419	40.1	27.3	24.7
5 to 6	521	49.8	44.0	50.2
7 to 8	72	6.9	19.4	17.5
9+	19	1.8	7.3	6.2
Average number of rooms per household		This Area	High Peak	Derbyshire
Average number of rooms per household		4.8	5.6	5.6
Average number of bedrooms per household		2.3	2.8	2.8

Tables KS403EW, QS407EW and QS411EW

Overcrowding and lack of amenities	Number of households	% of total households		
		This Area	High Peak	Derbyshire
Households which are:				
- overcrowded	101	9.7	4.8	3.7
- without central heating	16	1.5	2.3	2.0

Table KS403EW



For an **explanation** of the various terms used in these tables, please see the accompanying **Glossary**.

There is also a **Summary** profile, and there are other extension profiles covering the following topics:- **Population, Economic Activity, Equalities, Health, Households and Housing**.

**Profiles** in Adobe Acrobat (pdf) format can be downloaded from the Derbyshire Observatory web site, which also provides interactive maps and charts - <http://observatory.derbyshire.gov.uk>

Version: 2.0