

Hadfield North

Area type and code
Ward (E05003399)

Total dwellings

Total number of dwellings

884

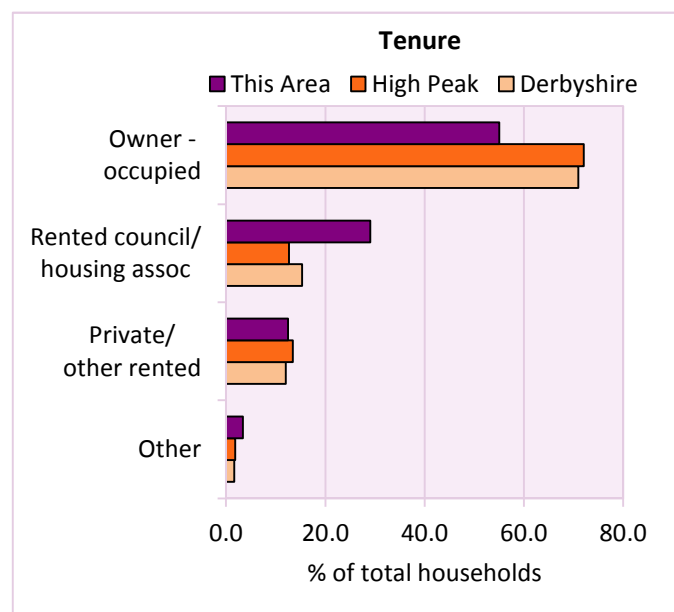
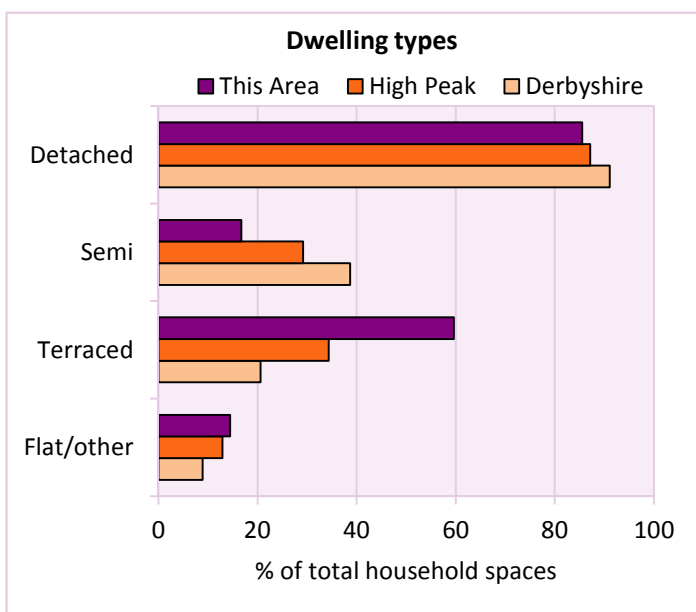
Table KS401EW

Dwelling type	Number of household spaces	% of total household spaces		
		This Area	High Peak	Derbyshire
Unshared dwellings				
House or bungalow:	756	85.5	87.1	91.1
- detached	81	9.2	23.5	31.8
- semi-detached	148	16.7	29.2	38.7
- terraced	527	59.6	34.4	20.6
Flat:	128	14.5	12.6	8.6
- purpose built	112	12.7	8.4	6.5
- part of converted or shared house	7	0.8	3.0	1.2
- in a commercial building	9	1.0	1.3	0.9
Caravan or temporary structure	0	0.0	0.2	0.3
Shared dwellings	0	0.0	0.0	0.0

Table KS401EW

Tenure	Number of households	% of total households		
		This Area	High Peak	Derbyshire
Owner - occupied	468	55.1	72.0	71.0
Shared ownership	9	1.1	0.6	0.4
Rented from council/housing association	247	29.1	12.7	15.3
Private/other rented	106	12.5	13.4	12.0
Living rent free	20	2.4	1.2	1.2
All households	850			

Table KS402EW



2011 Census: Housing Profile

Hadfield North

Area type and code
Ward (E05003399)

Household spaces and occupancy	Number of household spaces	% of total household spaces		
		This Area	High Peak	Derbyshire
Occupied	850	96.2	95.4	95.8
Unoccupied	34	3.8	4.6	4.2
All household spaces	884	100.0	100.0	100.0

Table KS401EW

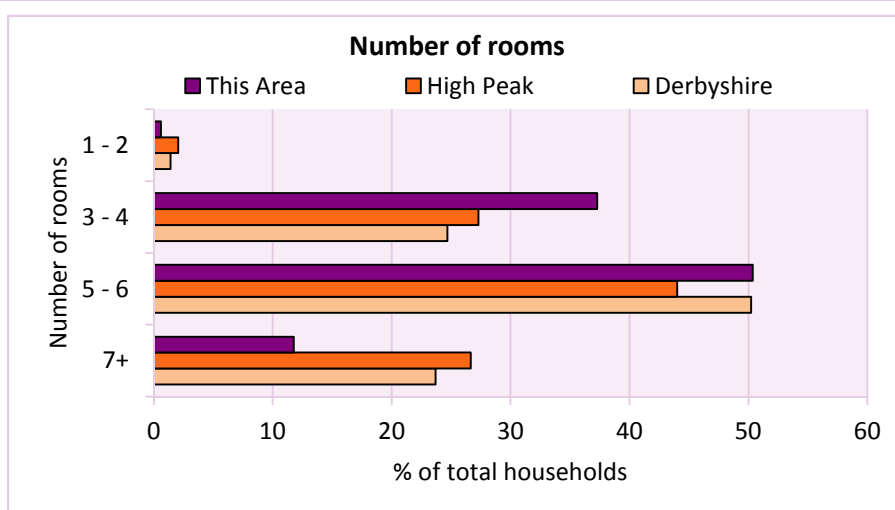
Accommodation

Households by number of rooms	Number of households	% of total households		
		This Area	High Peak	Derbyshire
1	0	0.0	0.3	0.2
2	5	0.6	1.8	1.2
3 to 4	317	37.3	27.3	24.7
5 to 6	428	50.4	44.0	50.2
7 to 8	80	9.4	19.4	17.5
9+	20	2.4	7.3	6.2
Average number of rooms per household		This Area	High Peak	Derbyshire
Average number of rooms per household		5.0	5.6	5.6
Average number of bedrooms per household		2.5	2.8	2.8

Tables KS403EW, QS407EW and QS411EW

Overcrowding and lack of amenities	Number of households	% of total households		
		This Area	High Peak	Derbyshire
Households which are:				
- overcrowded	53	6.2	4.8	3.7
- without central heating	21	2.5	2.3	2.0

Table KS403EW



For an **explanation** of the various terms used in these tables, please see the accompanying **Glossary**.

There is also a **Summary** profile, and there are other extension profiles covering the following topics:- **Population, Economic Activity, Equalities, Health, Households and Housing**.

Profiles in Adobe Acrobat (pdf) format can be downloaded from the Derbyshire Observatory web site, which also provides interactive maps and charts - <http://observatory.derbyshire.gov.uk>

Version: 2.0