

Hayfield

Area type and code
Ward (E05003401)

Total dwellings

Total number of dwellings

960

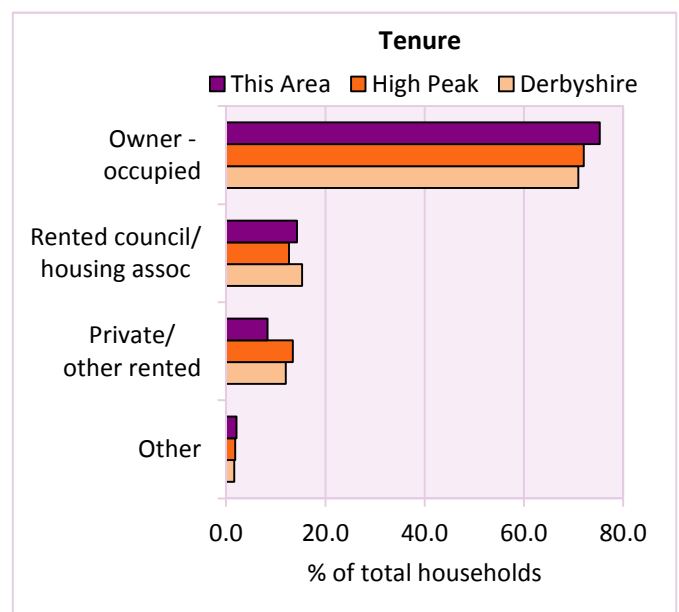
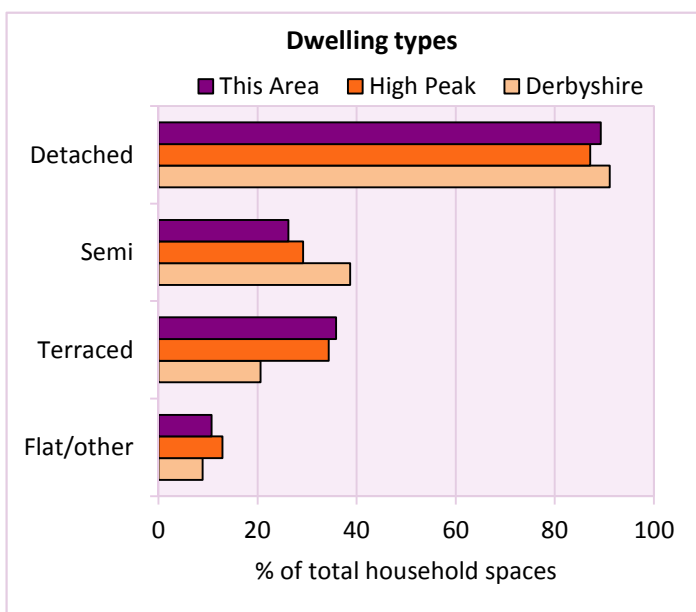
Table KS401EW

Dwelling type	Number of household spaces	% of total household spaces		
		This Area	High Peak	Derbyshire
Unshared dwellings				
House or bungalow:	857	89.3	87.1	91.1
- detached	261	27.2	23.5	31.8
- semi-detached	252	26.3	29.2	38.7
- terraced	344	35.8	34.4	20.6
Flat:	103	10.7	12.6	8.6
- purpose built	69	7.2	8.4	6.5
- part of converted or shared house	25	2.6	3.0	1.2
- in a commercial building	9	0.9	1.3	0.9
Caravan or temporary structure	0	0.0	0.2	0.3
Shared dwellings	0	0.0	0.0	0.0

Table KS401EW

Tenure	Number of households	% of total households		
		This Area	High Peak	Derbyshire
Owner - occupied	686	75.3	72.0	71.0
Shared ownership	6	0.7	0.6	0.4
Rented from council/housing association	130	14.3	12.7	15.3
Private/other rented	76	8.3	13.4	12.0
Living rent free	13	1.4	1.2	1.2
All households	911			

Table KS402EW



2011 Census: Housing Profile

Hayfield

Area type and code
Ward (E05003401)

Household spaces and occupancy	Number of household spaces	% of total household spaces		
		This Area	High Peak	Derbyshire
Occupied	911	94.9	95.4	95.8
Unoccupied	49	5.1	4.6	4.2
All household spaces	960	100.0	100.0	100.0

Table KS401EW

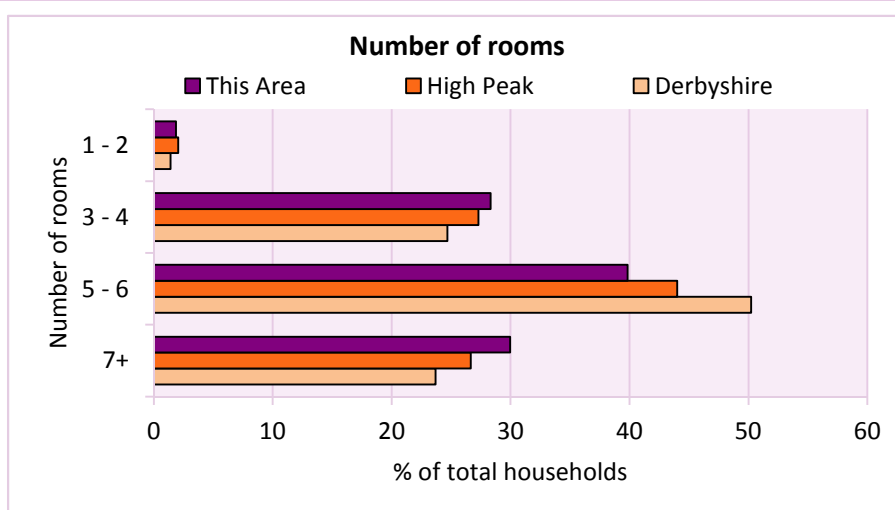
Accommodation

Households by number of rooms	Number of households	% of total households		
		This Area	High Peak	Derbyshire
1	0	0.0	0.3	0.2
2	17	1.9	1.8	1.2
3 to 4	258	28.3	27.3	24.7
5 to 6	363	39.8	44.0	50.2
7 to 8	208	22.8	19.4	17.5
9+	65	7.1	7.3	6.2
Average number of rooms per household		This Area	High Peak	Derbyshire
Average number of rooms per household		5.6	5.6	5.6
Average number of bedrooms per household		2.8	2.8	2.8

Tables KS403EW, QS407EW and QS411EW

Overcrowding and lack of amenities	Number of households	% of total households		
		This Area	High Peak	Derbyshire
Households which are:				
- overcrowded	33	3.6	4.8	3.7
- without central heating	20	2.2	2.3	2.0

Table KS403EW



For an **explanation** of the various terms used in these tables, please see the accompanying **Glossary**.

There is also a **Summary** profile, and there are other extension profiles covering the following topics:- **Population, Economic Activity, Equalities, Health, Households and Housing**.

Profiles in Adobe Acrobat (pdf) format can be downloaded from the Derbyshire Observatory web site, which also provides interactive maps and charts - <http://observatory.derbyshire.gov.uk>

Version: 2.0