

Limestone Peak

Area type and code
Ward (E05003404)

Total dwellings

Total number of dwellings

975

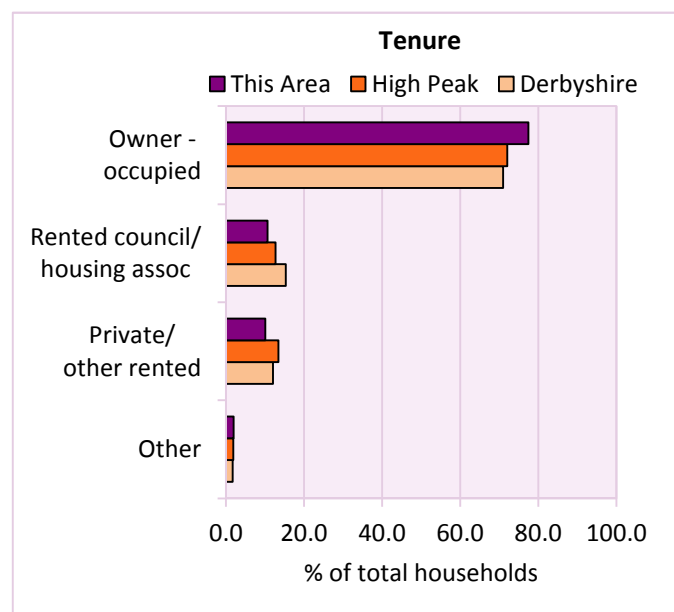
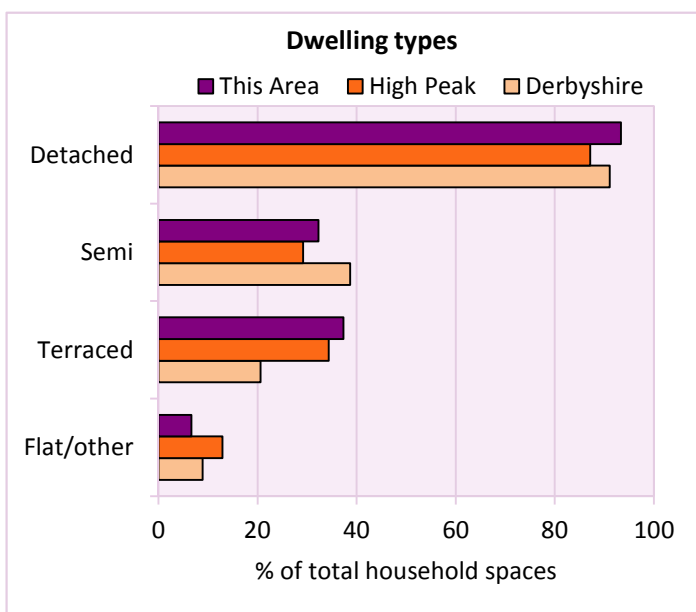
Table KS401EW

Dwelling type	Number of household spaces	% of total household spaces		
		This Area	High Peak	Derbyshire
Unshared dwellings				
House or bungalow:	910	93.3	87.1	91.1
- detached	231	23.7	23.5	31.8
- semi-detached	315	32.3	29.2	38.7
- terraced	364	37.3	34.4	20.6
Flat:	65	6.7	12.6	8.6
- purpose built	53	5.4	8.4	6.5
- part of converted or shared house	9	0.9	3.0	1.2
- in a commercial building	3	0.3	1.3	0.9
Caravan or temporary structure	0	0.0	0.2	0.3
Shared dwellings	0	0.0	0.0	0.0

Table KS401EW

Tenure	Number of households	% of total households		
		This Area	High Peak	Derbyshire
Owner - occupied	723	77.4	72.0	71.0
Shared ownership	8	0.9	0.6	0.4
Rented from council/housing association	99	10.6	12.7	15.3
Private/other rented	94	10.1	13.4	12.0
Living rent free	10	1.1	1.2	1.2
All households	934			

Table KS402EW



2011 Census: Housing Profile

Limestone Peak

Area type and code
Ward (E05003404)

Household spaces and occupancy	Number of household spaces	% of total household spaces		
		This Area	High Peak	Derbyshire
Occupied	934	95.8	95.4	95.8
Unoccupied	41	4.2	4.6	4.2
All household spaces	975	100.0	100.0	100.0

Table KS401EW

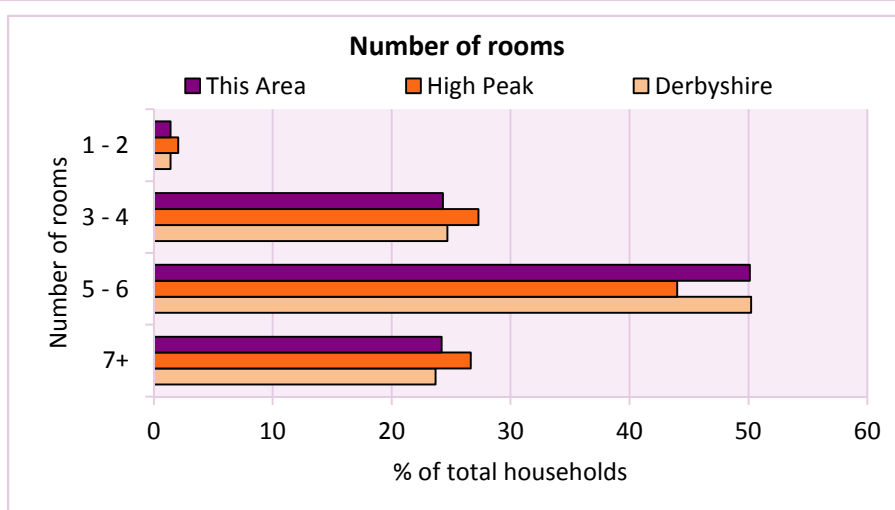
Accommodation

Households by number of rooms	Number of households	% of total households		
		This Area	High Peak	Derbyshire
1	2	0.2	0.3	0.2
2	11	1.2	1.8	1.2
3 to 4	227	24.3	27.3	24.7
5 to 6	468	50.1	44.0	50.2
7 to 8	178	19.1	19.4	17.5
9+	48	5.1	7.3	6.2
Average number of rooms per household		This Area	High Peak	Derbyshire
Average number of rooms per household		5.6	5.6	5.6
Average number of bedrooms per household		2.7	2.8	2.8

Tables KS403EW, QS407EW and QS411EW

Overcrowding and lack of amenities	Number of households	% of total households		
		This Area	High Peak	Derbyshire
Households which are:				
- overcrowded	41	4.4	4.8	3.7
- without central heating	32	3.4	2.3	2.0

Table KS403EW



For an **explanation** of the various terms used in these tables, please see the accompanying **Glossary**.

There is also a **Summary** profile, and there are other extension profiles covering the following topics:- **Population, Economic Activity, Equalities, Health, Households and Housing**.

Profiles in Adobe Acrobat (pdf) format can be downloaded from the Derbyshire Observatory web site, which also provides interactive maps and charts - <http://observatory.derbyshire.gov.uk>

Version: 2.0