

Old Glossop

Area type and code
Ward (E05003407)

Total dwellings

Total number of dwellings

2,018

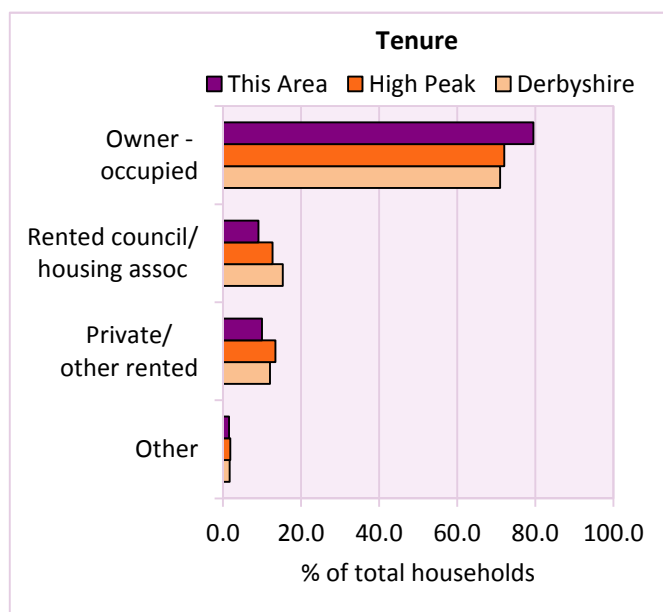
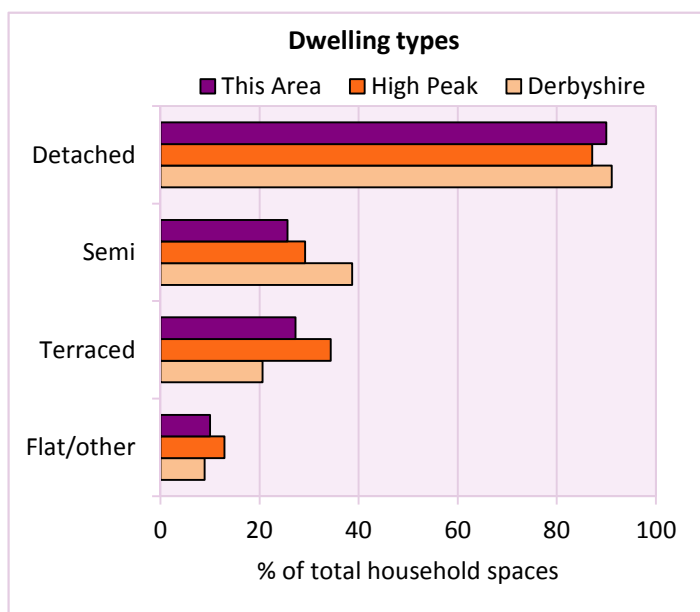
Table KS401EW

Dwelling type	Number of household spaces	% of total household spaces		
		This Area	High Peak	Derbyshire
Unshared dwellings				
House or bungalow:	1,816	90.0	87.1	91.1
- detached	749	37.1	23.5	31.8
- semi-detached	517	25.6	29.2	38.7
- terraced	550	27.3	34.4	20.6
Flat:	202	10.0	12.6	8.6
- purpose built	180	8.9	8.4	6.5
- part of converted or shared house	13	0.6	3.0	1.2
- in a commercial building	9	0.4	1.3	0.9
Caravan or temporary structure	0	0.0	0.2	0.3
Shared dwellings	0	0.0	0.0	0.0

Table KS401EW

Tenure	Number of households	% of total households		
		This Area	High Peak	Derbyshire
Owner - occupied	1,550	79.5	72.0	71.0
Shared ownership	6	0.3	0.6	0.4
Rented from council/housing association	176	9.0	12.7	15.3
Private/other rented	195	10.0	13.4	12.0
Living rent free	23	1.2	1.2	1.2
All households	1,950			

Table KS402EW



2011 Census: Housing Profile

Old Glossop

Area type and code
Ward (E05003407)

Household spaces and occupancy	Number of household spaces	% of total household spaces		
		This Area	High Peak	Derbyshire
Occupied	1,950	96.6	95.4	95.8
Unoccupied	68	3.4	4.6	4.2
All household spaces	2,018	100.0	100.0	100.0

Table KS401EW

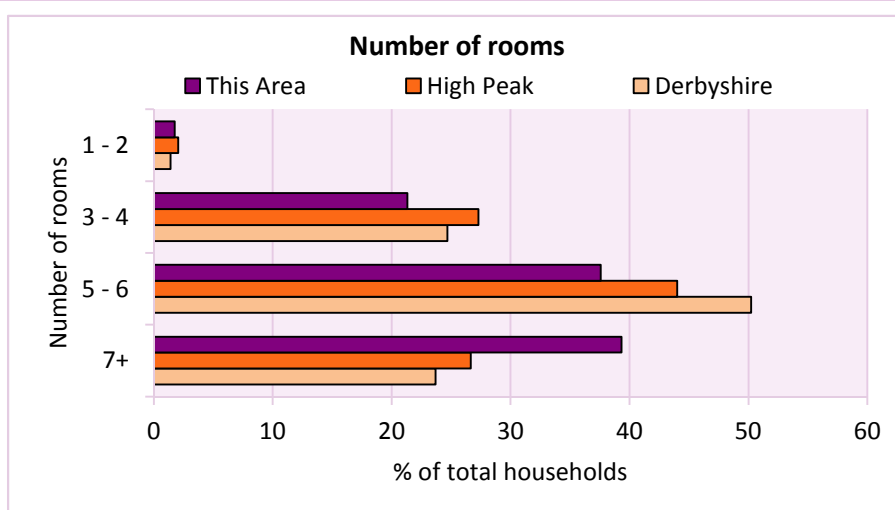
Accommodation

Households by number of rooms Number of rooms	Number of households	% of total households		
		This Area	High Peak	Derbyshire
1	5	0.3	0.3	0.2
2	29	1.5	1.8	1.2
3 to 4	416	21.3	27.3	24.7
5 to 6	733	37.6	44.0	50.2
7 to 8	575	29.5	19.4	17.5
9+	192	9.8	7.3	6.2
Average number of rooms per household		This Area	High Peak	Derbyshire
Average number of rooms per household		6.1	5.6	5.6
Average number of bedrooms per household		3.1	2.8	2.8

Tables KS403EW, QS407EW and QS411EW

Overcrowding and lack of amenities	Number of households	% of total households		
		This Area	High Peak	Derbyshire
Households which are:				
- overcrowded	60	3.1	4.8	3.7
- without central heating	41	2.1	2.3	2.0

Table KS403EW



For an **explanation** of the various terms used in these tables, please see the accompanying **Glossary**.

There is also a **Summary** profile, and there are other extension profiles covering the following topics:- **Population, Economic Activity, Equalities, Health, Households and Housing**.

Profiles in Adobe Acrobat (pdf) format can be downloaded from the Derbyshire Observatory web site, which also provides interactive maps and charts - <http://observatory.derbyshire.gov.uk>

Version: 2.0