

## Padfield

Area type and code  
Ward (E05003408)

### Total dwellings

Total number of dwellings

1,231

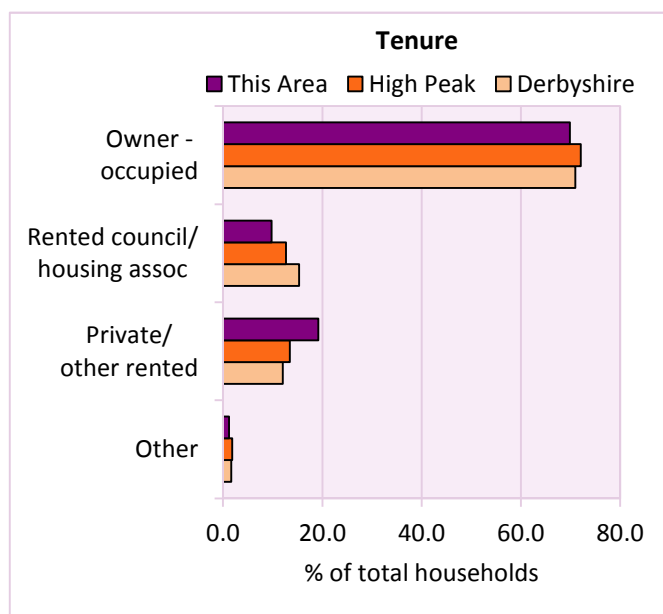
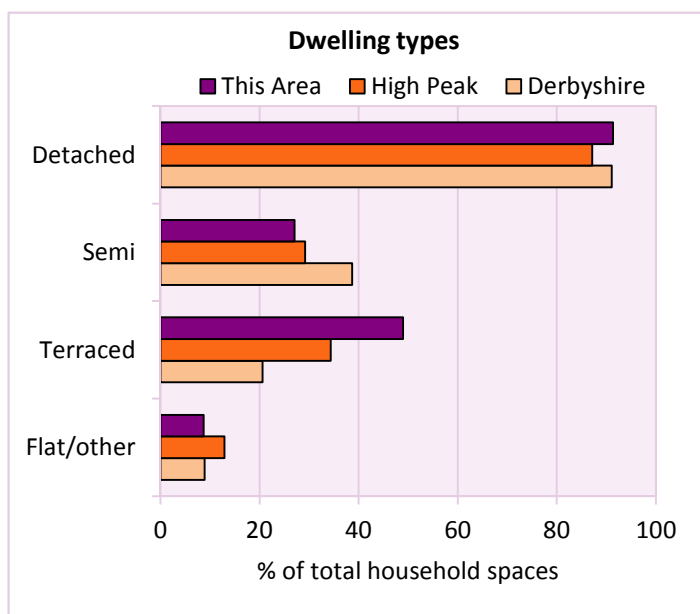
Table KS401EW

Dwelling type	Number of household spaces	% of total household spaces		
		This Area	High Peak	Derbyshire
<b>Unshared dwellings</b>				
House or bungalow:	1,124	91.3	87.1	91.1
- detached	188	15.3	23.5	31.8
- semi-detached	333	27.1	29.2	38.7
- terraced	603	49.0	34.4	20.6
Flat:	107	8.7	12.6	8.6
- purpose built	71	5.8	8.4	6.5
- part of converted or shared house	17	1.4	3.0	1.2
- in a commercial building	19	1.5	1.3	0.9
Caravan or temporary structure	0	0.0	0.2	0.3
Shared dwellings	0	0.0	0.0	0.0

Table KS401EW

Tenure	Number of households	% of total households		
		This Area	High Peak	Derbyshire
Owner - occupied	827	69.8	72.0	71.0
Shared ownership	8	0.7	0.6	0.4
Rented from council/housing association	116	9.8	12.7	15.3
Private/other rented	227	19.2	13.4	12.0
Living rent free	6	0.5	1.2	1.2
All households	1,184			

Table KS402EW



# 2011 Census: Housing Profile

## Padfield

Area type and code  
Ward (E05003408)

Household spaces and occupancy	Number of household spaces	% of total household spaces		
		This Area	High Peak	Derbyshire
Occupied	1,184	96.2	95.4	95.8
Unoccupied	47	3.8	4.6	4.2
All household spaces	1,231	100.0	100.0	100.0

Table KS401EW

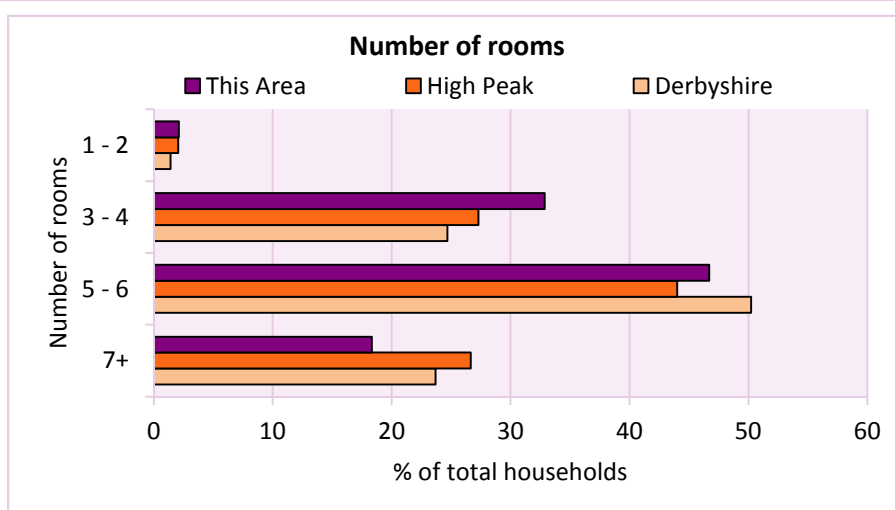
## Accommodation

Households by number of rooms Number of rooms	Number of households	% of total households		
		This Area	High Peak	Derbyshire
1	0	0.0	0.3	0.2
2	25	2.1	1.8	1.2
3 to 4	389	32.9	27.3	24.7
5 to 6	553	46.7	44.0	50.2
7 to 8	160	13.5	19.4	17.5
9+	57	4.8	7.3	6.2
Average number of rooms per household		This Area	High Peak	Derbyshire
Average number of rooms per household		5.3	5.6	5.6
Average number of bedrooms per household		2.6	2.8	2.8

Tables KS403EW, QS407EW and QS411EW

Overcrowding and lack of amenities	Number of households	% of total households		
		This Area	High Peak	Derbyshire
Households which are:				
- overcrowded	79	6.7	4.8	3.7
- without central heating	26	2.2	2.3	2.0

Table KS403EW



For an **explanation** of the various terms used in these tables, please see the accompanying **Glossary**.

There is also a **Summary** profile, and there are other extension profiles covering the following topics:- **Population, Economic Activity, Equalities, Health, Households and Housing**.

**Profiles** in Adobe Acrobat (pdf) format can be downloaded from the Derbyshire Observatory web site, which also provides interactive maps and charts - <http://observatory.derbyshire.gov.uk>

Version: 2.0