

Sett

Area type and code  
Ward (E05003410)

## Total dwellings

Total number of dwellings

885

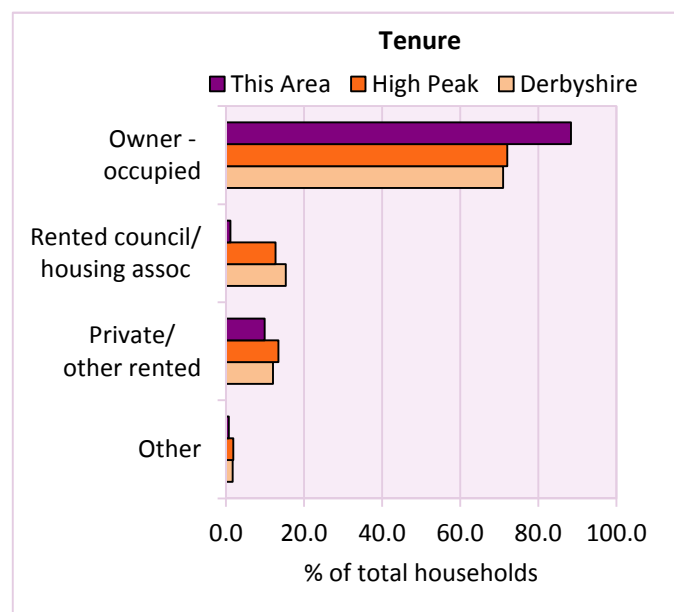
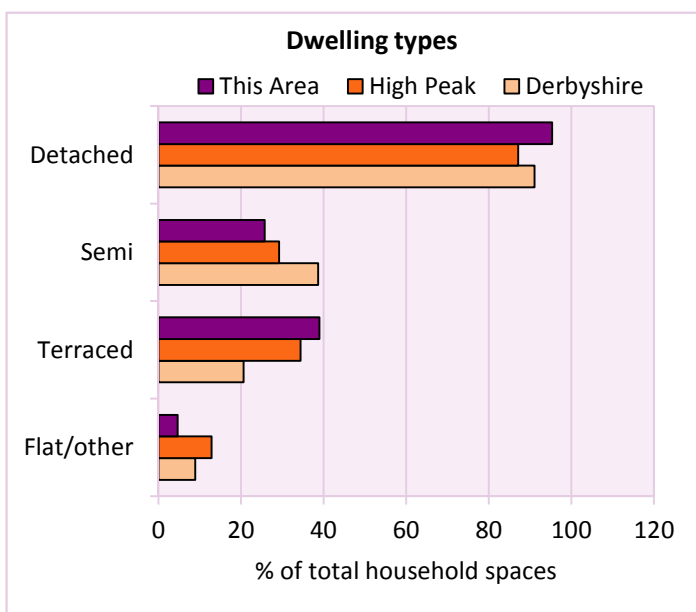
Table KS401EW

Dwelling type	Number of household spaces	% of total household spaces		
		This Area	High Peak	Derbyshire
<b>Unshared dwellings</b>				
House or bungalow:	844	95.4	87.1	91.1
- detached	271	30.6	23.5	31.8
- semi-detached	228	25.8	29.2	38.7
- terraced	345	39.0	34.4	20.6
Flat:	40	4.5	12.6	8.6
- purpose built	16	1.8	8.4	6.5
- part of converted or shared house	22	2.5	3.0	1.2
- in a commercial building	2	0.2	1.3	0.9
Caravan or temporary structure	1	0.1	0.2	0.3
Shared dwellings	0	0.0	0.0	0.0

Table KS401EW

Tenure	Number of households	% of total households		
		This Area	High Peak	Derbyshire
Owner - occupied	740	88.3	72.0	71.0
Shared ownership	2	0.2	0.6	0.4
Rented from council/housing association	9	1.1	12.7	15.3
Private/other rented	83	9.9	13.4	12.0
Living rent free	4	0.5	1.2	1.2
All households	838			

Table KS402EW



# 2011 Census: Housing Profile

## Sett

Area type and code  
Ward (E05003410)

Household spaces and occupancy	Number of household spaces	% of total household spaces		
		This Area	High Peak	Derbyshire
Occupied	838	94.7	95.4	95.8
Unoccupied	47	5.3	4.6	4.2
All household spaces	885	100.0	100.0	100.0

Table KS401EW

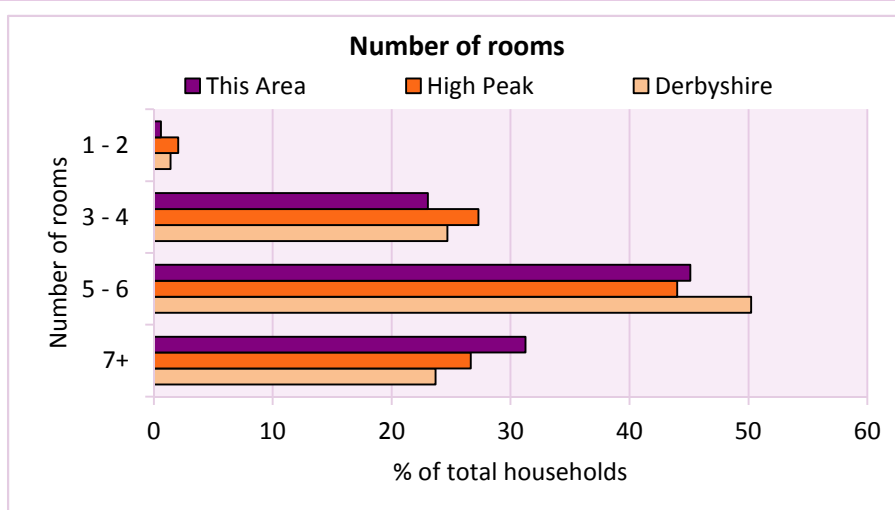
## Accommodation

Households by number of rooms Number of rooms	Number of households	% of total households		
		This Area	High Peak	Derbyshire
1	2	0.2	0.3	0.2
2	3	0.4	1.8	1.2
3 to 4	193	23.0	27.3	24.7
5 to 6	378	45.1	44.0	50.2
7 to 8	180	21.5	19.4	17.5
9+	82	9.8	7.3	6.2
Average number of rooms per household		This Area	High Peak	Derbyshire
Average number of rooms per household		6.0	5.6	5.6
Average number of bedrooms per household		2.9	2.8	2.8

Tables KS403EW, QS407EW and QS411EW

Overcrowding and lack of amenities	Number of households	% of total households		
		This Area	High Peak	Derbyshire
Households which are:				
- overcrowded	13	1.6	4.8	3.7
- without central heating	23	2.7	2.3	2.0

Table KS403EW



For an **explanation** of the various terms used in these tables, please see the accompanying **Glossary**.

There is also a **Summary** profile, and there are other extension profiles covering the following topics:- **Population, Economic Activity, Equalities, Health, Households and Housing**.

**Profiles** in Adobe Acrobat (pdf) format can be downloaded from the Derbyshire Observatory web site, which also provides interactive maps and charts - <http://observatory.derbyshire.gov.uk>

Version: 2.0