

Stone Bench

Area type and code
Ward (E05003412)

Total dwellings

Total number of dwellings

1,911

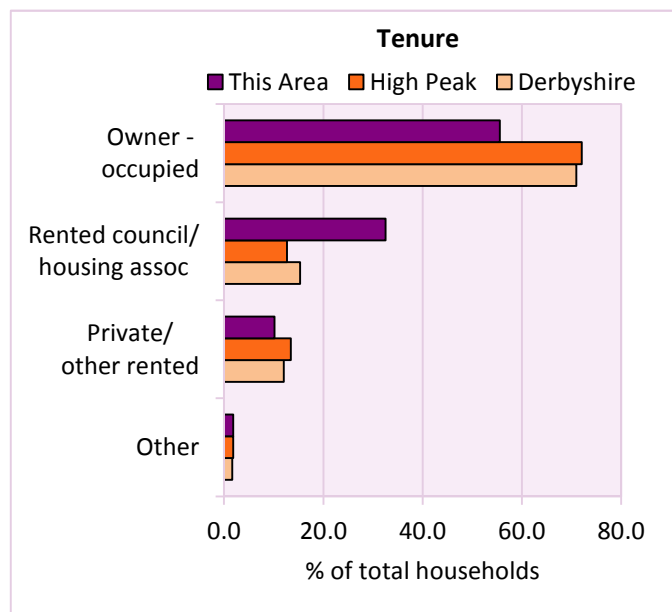
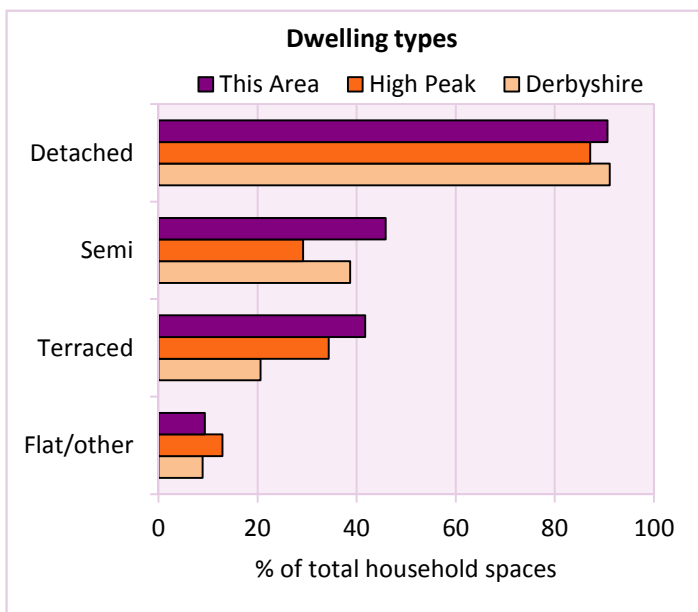
Table KS401EW

Dwelling type	Number of household spaces	% of total household spaces		
		This Area	High Peak	Derbyshire
Unshared dwellings				
House or bungalow:	1,732	90.6	87.1	91.1
- detached	59	3.1	23.5	31.8
- semi-detached	876	45.8	29.2	38.7
- terraced	797	41.7	34.4	20.6
Flat:	177	9.3	12.6	8.6
- purpose built	165	8.6	8.4	6.5
- part of converted or shared house	5	0.3	3.0	1.2
- in a commercial building	7	0.4	1.3	0.9
Caravan or temporary structure	2	0.1	0.2	0.3
Shared dwellings	0	0.0	0.0	0.0

Table KS401EW

Tenure	Number of households	% of total households		
		This Area	High Peak	Derbyshire
Owner - occupied	1,036	55.5	72.0	71.0
Shared ownership	11	0.6	0.6	0.4
Rented from council/housing association	607	32.5	12.7	15.3
Private/other rented	189	10.1	13.4	12.0
Living rent free	23	1.2	1.2	1.2
All households	1,866			

Table KS402EW



2011 Census: Housing Profile

Stone Bench

Area type and code
Ward (E05003412)

Household spaces and occupancy	Number of household spaces	% of total household spaces		
		This Area	High Peak	Derbyshire
Occupied	1,866	97.6	95.4	95.8
Unoccupied	45	2.4	4.6	4.2
All household spaces	1,911	100.0	100.0	100.0

Table KS401EW

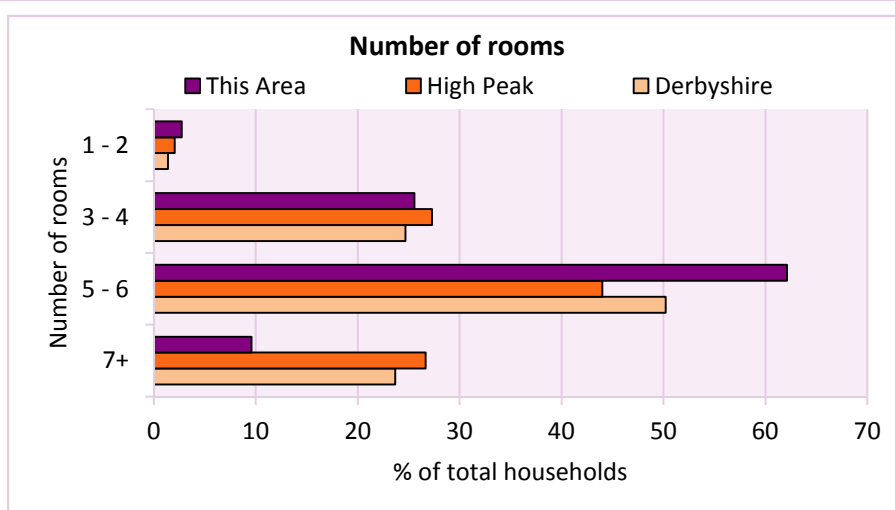
Accommodation

Households by number of rooms Number of rooms	Number of households	% of total households		
		This Area	High Peak	Derbyshire
1	2	0.1	0.3	0.2
2	49	2.6	1.8	1.2
3 to 4	477	25.6	27.3	24.7
5 to 6	1,159	62.1	44.0	50.2
7 to 8	157	8.4	19.4	17.5
9+	22	1.2	7.3	6.2
Average number of rooms per household		This Area	High Peak	Derbyshire
Average number of rooms per household		5.1	5.6	5.6
Average number of bedrooms per household		2.7	2.8	2.8

Tables KS403EW, QS407EW and QS411EW

Overcrowding and lack of amenities	Number of households	% of total households		
		This Area	High Peak	Derbyshire
Households which are:				
- overcrowded	138	7.4	4.8	3.7
- without central heating	26	1.4	2.3	2.0

Table KS403EW



For an **explanation** of the various terms used in these tables, please see the accompanying **Glossary**.

There is also a **Summary** profile, and there are other extension profiles covering the following topics:- **Population, Economic Activity, Equalities, Health, Households and Housing**.

Profiles in Adobe Acrobat (pdf) format can be downloaded from the Derbyshire Observatory web site, which also provides interactive maps and charts - <http://observatory.derbyshire.gov.uk>

Version: 2.0