

Temple

Area type and code
Ward (E05003413)

Total dwellings

Total number of dwellings

806

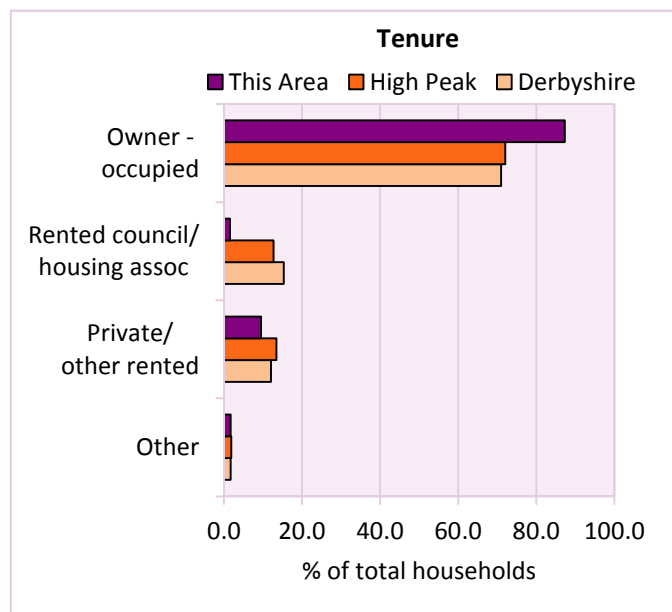
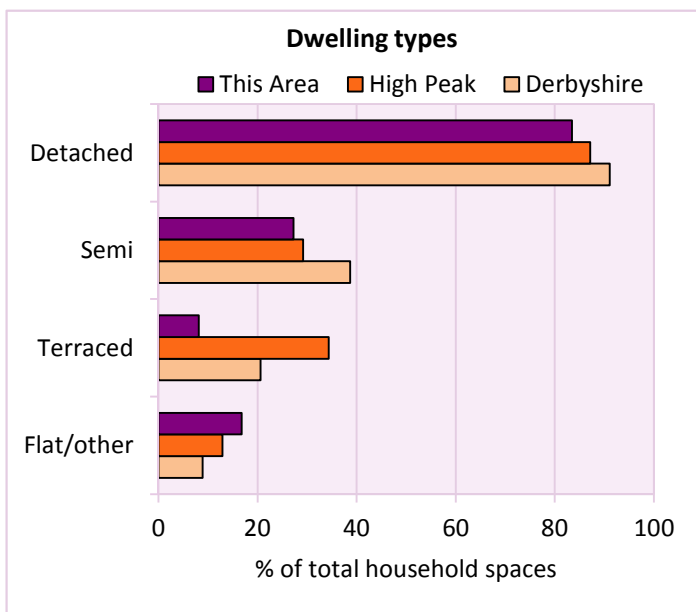
Table KS401EW

Dwelling type	Number of household spaces	% of total household spaces		
		This Area	High Peak	Derbyshire
Unshared dwellings				
House or bungalow:	676	83.5	87.1	91.1
- detached	389	48.0	23.5	31.8
- semi-detached	221	27.3	29.2	38.7
- terraced	66	8.1	34.4	20.6
Flat:	134	16.5	12.6	8.6
- purpose built	39	4.8	8.4	6.5
- part of converted or shared house	89	11.0	3.0	1.2
- in a commercial building	6	0.7	1.3	0.9
Caravan or temporary structure	0	0.0	0.2	0.3
Shared dwellings	2	0.2	0.0	0.0

Table KS401EW

Tenure	Number of households	% of total households		
		This Area	High Peak	Derbyshire
Owner - occupied	673	87.3	72.0	71.0
Shared ownership	3	0.4	0.6	0.4
Rented from council/housing association	12	1.6	12.7	15.3
Private/other rented	73	9.5	13.4	12.0
Living rent free	10	1.3	1.2	1.2
All households	771			

Table KS402EW



2011 Census: Housing Profile

Temple

Area type and code
Ward (E05003413)

Household spaces and occupancy	Number of household spaces	% of total household spaces		
		This Area	High Peak	Derbyshire
Occupied	771	95.2	95.4	95.8
Unoccupied	39	4.8	4.6	4.2
All household spaces	810	100.0	100.0	100.0

Table KS401EW

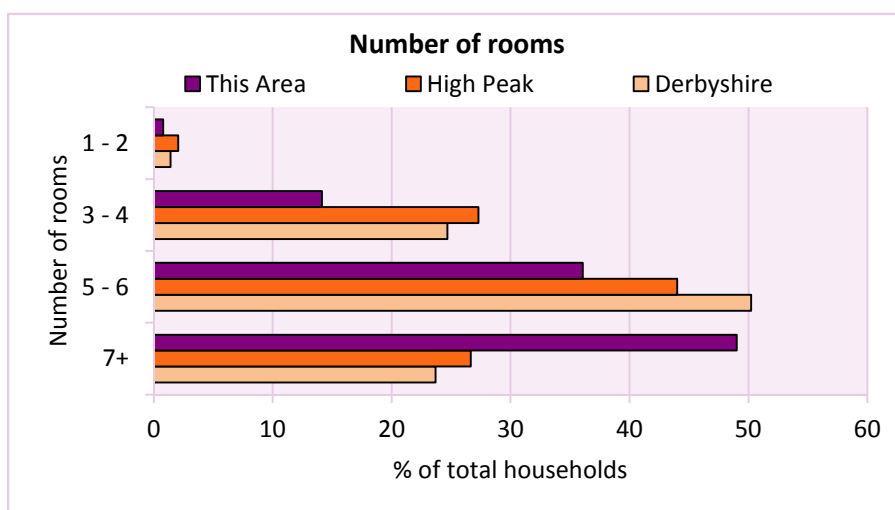
Accommodation

Households by number of rooms Number of rooms	Number of households	% of total households		
		This Area	High Peak	Derbyshire
1	2	0.3	0.3	0.2
2	4	0.5	1.8	1.2
3 to 4	109	14.1	27.3	24.7
5 to 6	278	36.1	44.0	50.2
7 to 8	245	31.8	19.4	17.5
9+	133	17.3	7.3	6.2
Average number of rooms per household		This Area	High Peak	Derbyshire
Average number of rooms per household		6.6	5.6	5.6
Average number of bedrooms per household		3.2	2.8	2.8

Tables KS403EW, QS407EW and QS411EW

Overcrowding and lack of amenities	Number of households	% of total households		
		This Area	High Peak	Derbyshire
Households which are:				
- overcrowded	17	2.2	4.8	3.7
- without central heating	15	1.9	2.3	2.0

Table KS403EW



For an **explanation** of the various terms used in these tables, please see the accompanying **Glossary**.

There is also a **Summary** profile, and there are other extension profiles covering the following topics:- **Population, Economic Activity, Equalities, Health, Households and Housing**.

Profiles in Adobe Acrobat (pdf) format can be downloaded from the Derbyshire Observatory web site, which also provides interactive maps and charts - <http://observatory.derbyshire.gov.uk>

Version: 2.0