

Tintwistle

Area type and code
Ward (E05003414)

Total dwellings

Total number of dwellings

961

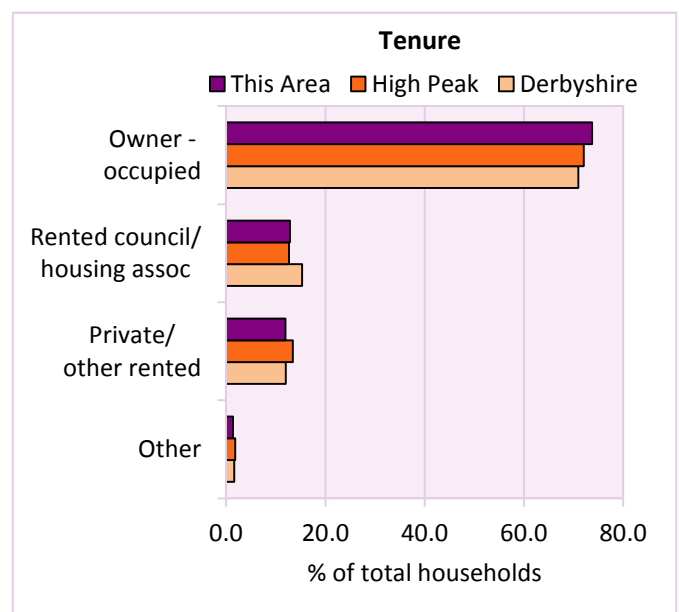
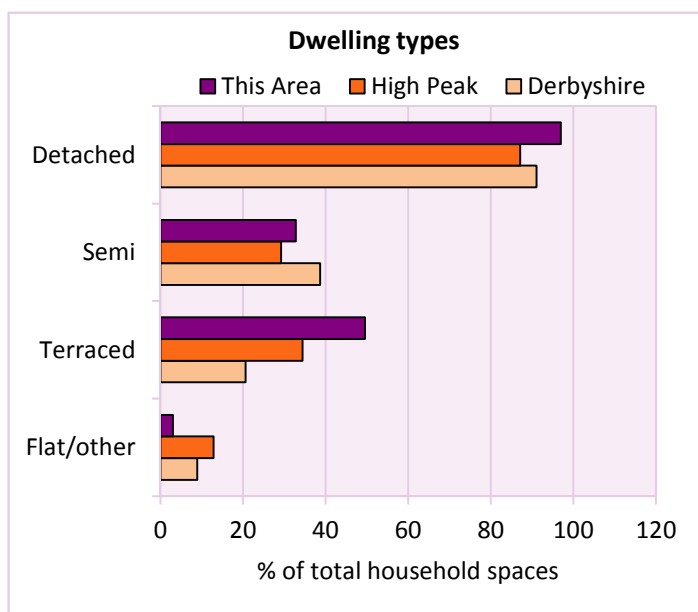
Table KS401EW

| Dwelling type | Number of household spaces | % of total household spaces | | |
|-------------------------------------|----------------------------|-----------------------------|-----------|------------|
| | | This Area | High Peak | Derbyshire |
| Unshared dwellings | | | | |
| House or bungalow: | 932 | 97.0 | 87.1 | 91.1 |
| - detached | 141 | 14.7 | 23.5 | 31.8 |
| - semi-detached | 315 | 32.8 | 29.2 | 38.7 |
| - terraced | 476 | 49.5 | 34.4 | 20.6 |
| Flat: | 29 | 3.0 | 12.6 | 8.6 |
| - purpose built | 16 | 1.7 | 8.4 | 6.5 |
| - part of converted or shared house | 10 | 1.0 | 3.0 | 1.2 |
| - in a commercial building | 3 | 0.3 | 1.3 | 0.9 |
| Caravan or temporary structure | 0 | 0.0 | 0.2 | 0.3 |
| Shared dwellings | 0 | 0.0 | 0.0 | 0.0 |

Table KS401EW

| Tenure | Number of households | % of total households | | |
|-----------------------------------------|----------------------|-----------------------|-----------|------------|
| | | This Area | High Peak | Derbyshire |
| Owner - occupied | 676 | 73.7 | 72.0 | 71.0 |
| Shared ownership | 4 | 0.4 | 0.6 | 0.4 |
| Rented from council/housing association | 118 | 12.9 | 12.7 | 15.3 |
| Private/other rented | 110 | 12.0 | 13.4 | 12.0 |
| Living rent free | 9 | 1.0 | 1.2 | 1.2 |
| All households | 917 | | | |

Table KS402EW



2011 Census: Housing Profile

Tintwistle

Area type and code
Ward (E05003414)

| Household spaces and occupancy | Number of household spaces | % of total household spaces | | |
|--------------------------------|----------------------------|-----------------------------|-----------|------------|
| | | This Area | High Peak | Derbyshire |
| Occupied | 917 | 95.4 | 95.4 | 95.8 |
| Unoccupied | 44 | 4.6 | 4.6 | 4.2 |
| All household spaces | 961 | 100.0 | 100.0 | 100.0 |

Table KS401EW

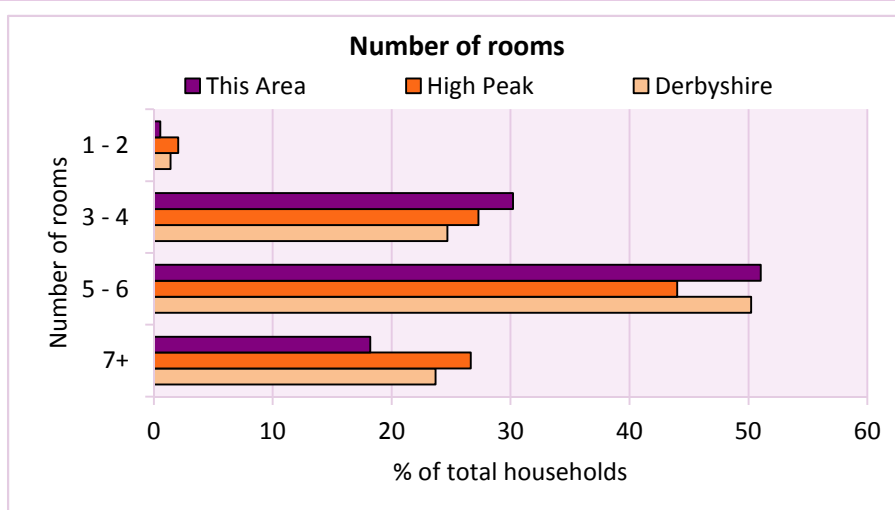
Accommodation

| Households by number of rooms | Number of households | % of total households | | |
|------------------------------------------|----------------------|-----------------------|-----------|------------|
| | | This Area | High Peak | Derbyshire |
| 1 | 0 | 0.0 | 0.3 | 0.2 |
| 2 | 5 | 0.5 | 1.8 | 1.2 |
| 3 to 4 | 277 | 30.2 | 27.3 | 24.7 |
| 5 to 6 | 468 | 51.0 | 44.0 | 50.2 |
| 7 to 8 | 132 | 14.4 | 19.4 | 17.5 |
| 9+ | 35 | 3.8 | 7.3 | 6.2 |
| Average number of rooms per household | | This Area | High Peak | Derbyshire |
| Average number of rooms per household | | 5.3 | 5.6 | 5.6 |
| Average number of bedrooms per household | | 2.7 | 2.8 | 2.8 |

Tables KS403EW, QS407EW and QS411EW

| Overcrowding and lack of amenities | Number of households | % of total households | | |
|------------------------------------|----------------------|-----------------------|-----------|------------|
| | | This Area | High Peak | Derbyshire |
| Households which are: | | | | |
| - overcrowded | 26 | 2.8 | 4.8 | 3.7 |
| - without central heating | 34 | 3.7 | 2.3 | 2.0 |

Table KS403EW



For an **explanation** of the various terms used in these tables, please see the accompanying **Glossary**.

There is also a **Summary** profile, and there are other extension profiles covering the following topics:- **Population, Economic Activity, Equalities, Health, Households and Housing**.

Profiles in Adobe Acrobat (pdf) format can be downloaded from the Derbyshire Observatory web site, which also provides interactive maps and charts - <http://observatory.derbyshire.gov.uk>

Version: 2.0