

## Brampton and Walton

Area type and code  
Ward (E05003419)

### Total dwellings

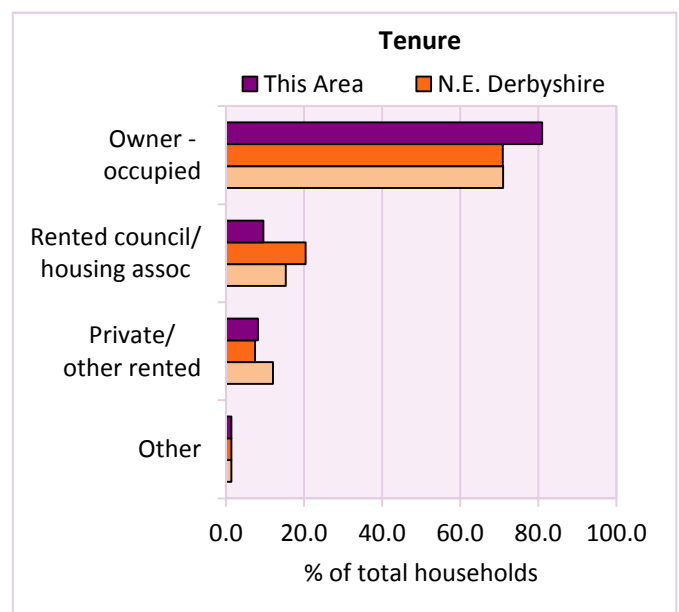
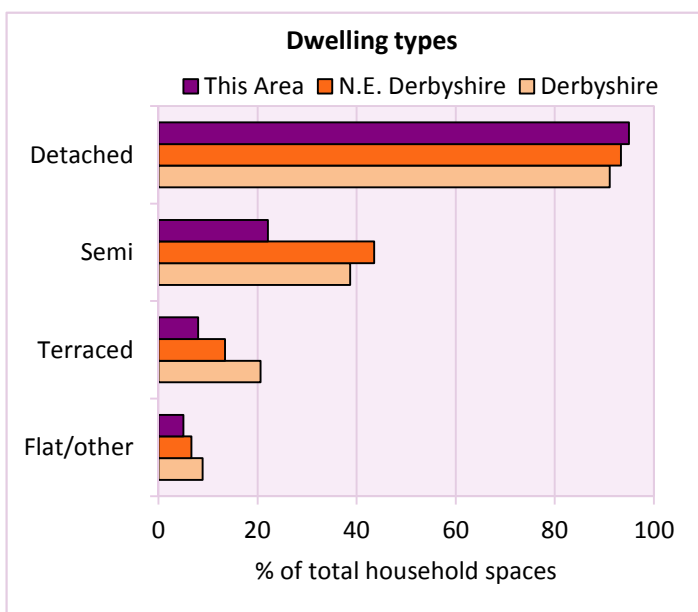
Total number of dwellings 1,636 Table KS401EW

| Dwelling type                       | Number of household spaces | % of total household spaces |                 |            |
|-------------------------------------|----------------------------|-----------------------------|-----------------|------------|
|                                     |                            | This Area                   | N.E. Derbyshire | Derbyshire |
| <b>Unshared dwellings</b>           |                            |                             |                 |            |
| House or bungalow:                  | 1,554                      | 95.0                        | 93.4            | 91.1       |
| - detached                          | 1,062                      | 64.9                        | 36.4            | 31.8       |
| - semi-detached                     | 361                        | 22.1                        | 43.5            | 38.7       |
| - terraced                          | 131                        | 8.0                         | 13.4            | 20.6       |
| Flat:                               | 80                         | 4.9                         | 6.2             | 8.6        |
| - purpose built                     | 62                         | 3.8                         | 5.0             | 6.5        |
| - part of converted or shared house | 11                         | 0.7                         | 0.5             | 1.2        |
| - in a commercial building          | 7                          | 0.4                         | 0.7             | 0.9        |
| Caravan or temporary structure      | 2                          | 0.1                         | 0.5             | 0.3        |
| Shared dwellings                    | 0                          | 0.0                         | 0.0             | 0.0        |

Table KS401EW

| Tenure                                  | Number of households | % of total households |                 |            |
|---|----------------------|-----------------------|-----------------|------------|
|   |                      | This Area             | N.E. Derbyshire | Derbyshire |
| Owner - occupied                        | 1,288                | 81.0                  | 70.9            | 71.0       |
| Shared ownership                        | 8                    | 0.5                   | 0.4             | 0.4        |
| Rented from council/housing association | 152                  | 9.6                   | 20.4            | 15.3       |
| Private/other rented                    | 130                  | 8.2                   | 7.4             | 12.0       |
| Living rent free                        | 13                   | 0.8                   | 0.9             | 0.9        |
| All households                          | 1,591                |                       |                 |            |

Table KS402EW



# 2011 Census: Housing Profile

## Brampton and Walton

Area type and code  
Ward (E05003419)

| Household spaces and occupancy | Number of household spaces | % of total household spaces |                 |            |
|--------------------------------|----------------------------|-----------------------------|-----------------|------------|
|                                |                            | This Area                   | N.E. Derbyshire | Derbyshire |
| Occupied                       | 1,591                      | 97.2                        | 97.8            | 95.8       |
| Unoccupied                     | 45                         | 2.8                         | 2.2             | 4.2        |
| All household spaces           | 1,636                      | 100.0                       | 100.0           | 100.0      |

Table KS401EW

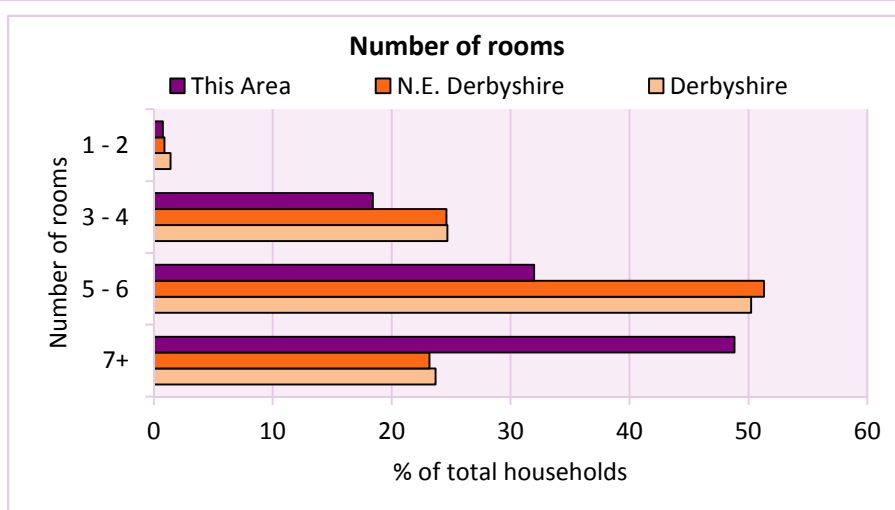
## Accommodation

| Households by number of rooms<br>Number of rooms | Number of households | % of total households |                 |            |
|--|----------------------|-----------------------|-----------------|------------|
|  |                      | This Area             | N.E. Derbyshire | Derbyshire |
| 1  | 0                    | 0.0                   | 0.1             | 0.2        |
| 2  | 12                   | 0.8                   | 0.8             | 1.2        |
| 3 to 4   | 293                  | 18.4                  | 24.6            | 24.7       |
| 5 to 6   | 509                  | 32.0                  | 51.3            | 50.2       |
| 7 to 8   | 488                  | 30.7                  | 17.2            | 17.5       |
| 9+   | 289                  | 18.2                  | 6.0             | 6.2        |
| Average number of rooms per household            |                      | This Area             | N.E. Derbyshire | Derbyshire |
| Average number of rooms per household            |                      | 6.6                   | 5.6             | 5.6        |
| Average number of bedrooms per household         |                      | 3.1                   | 2.8             | 2.8        |

Tables KS403EW, QS407EW and QS411EW

| Overcrowding and lack of amenities | Number of households | % of total households |                 |            |
|------------------------------------|----------------------|-----------------------|-----------------|------------|
|                                    |                      | This Area             | N.E. Derbyshire | Derbyshire |
| Households which are:              |                      |                       |                 |            |
| - overcrowded                      | 32                   | 2.0                   | 3.0             | 3.7        |
| - without central heating          | 24                   | 1.5                   | 1.1             | 2.0        |

Table KS403EW



For an **explanation** of the various terms used in these tables, please see the accompanying **Glossary**.

There is also a **Summary** profile, and there are other extension profiles covering the following topics:- **Population, Economic Activity, Equalities, Health, Households and Housing**.

**Profiles** in Adobe Acrobat (pdf) format can be downloaded from the Derbyshire Observatory web site, which also provides interactive maps and charts - <http://observatory.derbyshire.gov.uk>

Version: 2.0