

Clay Cross North

Area type and code
Ward (E05003420)

Total dwellings

Total number of dwellings

2,752

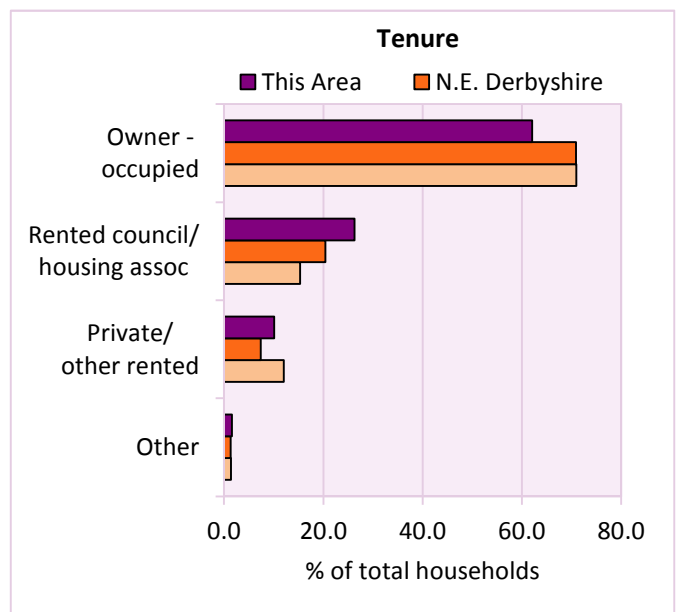
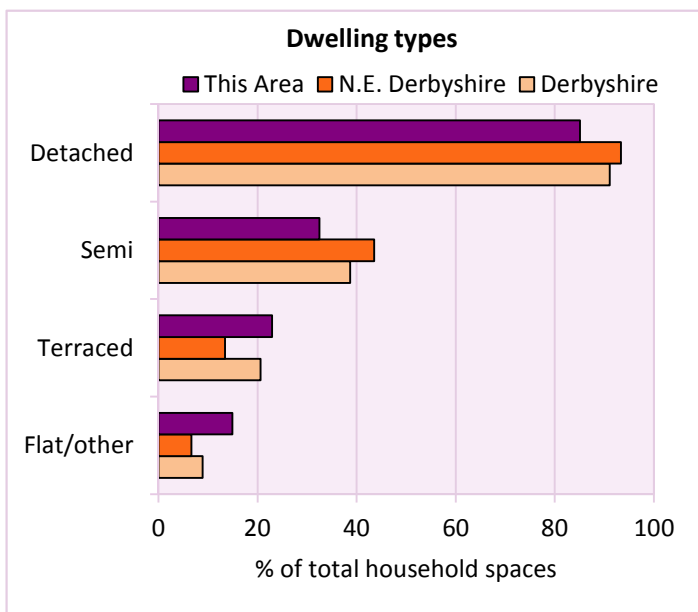
Table KS401EW

Dwelling type	Number of household spaces	% of total household spaces		
		This Area	N.E. Derbyshire	Derbyshire
Unshared dwellings				
House or bungalow:	2,341	85.1	93.4	91.1
- detached	816	29.7	36.4	31.8
- semi-detached	894	32.5	43.5	38.7
- terraced	631	22.9	13.4	20.6
Flat:	346	12.6	6.2	8.6
- purpose built	246	8.9	5.0	6.5
- part of converted or shared house	43	1.6	0.5	1.2
- in a commercial building	57	2.1	0.7	0.9
Caravan or temporary structure	65	2.4	0.5	0.3
Shared dwellings	0	0.0	0.0	0.0

Table KS401EW

Tenure	Number of households	% of total households		
		This Area	N.E. Derbyshire	Derbyshire
Owner - occupied	1,644	62.0	70.9	71.0
Shared ownership	4	0.2	0.4	0.4
Rented from council/housing association	697	26.3	20.4	15.3
Private/other rented	267	10.1	7.4	12.0
Living rent free	38	1.4	0.9	0.9
All households	2,650			

Table KS402EW



2011 Census: Housing Profile

Clay Cross North

Area type and code
Ward (E05003420)

Household spaces and occupancy	Number of household spaces	% of total household spaces		
		This Area	N.E. Derbyshire	Derbyshire
Occupied	2,650	96.3	97.8	95.8
Unoccupied	102	3.7	2.2	4.2
All household spaces	2,752	100.0	100.0	100.0

Table KS401EW

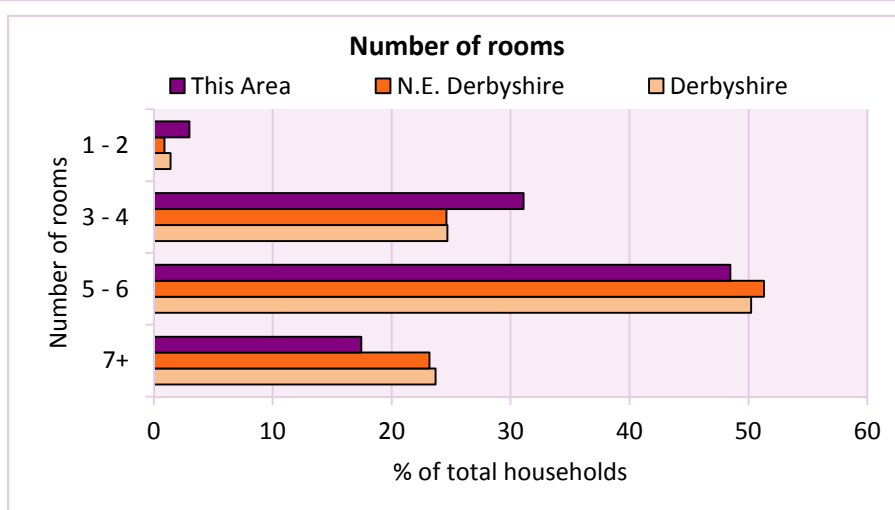
Accommodation

Households by number of rooms Number of rooms	Number of households	% of total households		
		This Area	N.E. Derbyshire	Derbyshire
1	6	0.2	0.1	0.2
2	73	2.8	0.8	1.2
3 to 4	824	31.1	24.6	24.7
5 to 6	1,285	48.5	51.3	50.2
7 to 8	379	14.3	17.2	17.5
9+	83	3.1	6.0	6.2
Average number of rooms per household		This Area	N.E. Derbyshire	Derbyshire
Average number of rooms per household		5.3	5.6	5.6
Average number of bedrooms per household		2.6	2.8	2.8

Tables KS403EW, QS407EW and QS411EW

Overcrowding and lack of amenities	Number of households	% of total households		
		This Area	N.E. Derbyshire	Derbyshire
Households which are:				
- overcrowded	134	5.1	3.0	3.7
- without central heating	26	1.0	1.1	2.0

Table KS403EW



For an **explanation** of the various terms used in these tables, please see the accompanying **Glossary**.

There is also a **Summary** profile, and there are other extension profiles covering the following topics:- **Population, Economic Activity, Equalities, Health, Households and Housing**.

Profiles in Adobe Acrobat (pdf) format can be downloaded from the Derbyshire Observatory web site, which also provides interactive maps and charts - <http://observatory.derbyshire.gov.uk>

Version: 2.0