

## Dronfield North

Area type and code  
Ward (E05003423)

### Total dwellings

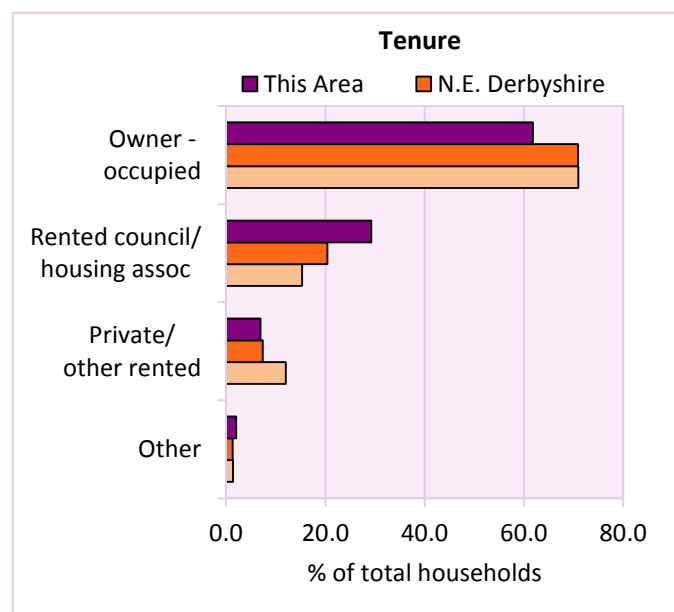
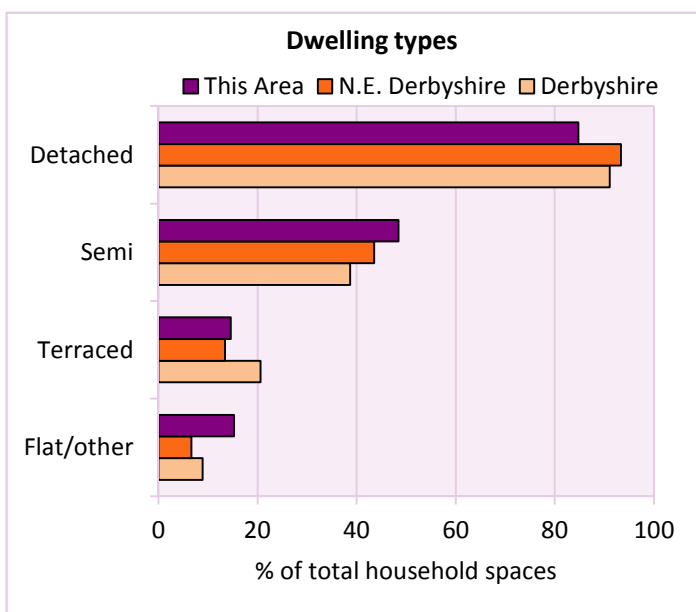
Total number of dwellings **1,866** Table KS401EW

Dwelling type	Number of household spaces	% of total household spaces		
		This Area	N.E. Derbyshire	Derbyshire
<b>Unshared dwellings</b>				
House or bungalow:	1,581	84.7	93.4	91.1
- detached	405	21.7	36.4	31.8
- semi-detached	904	48.4	43.5	38.7
- terraced	272	14.6	13.4	20.6
Flat:	285	15.3	6.2	8.6
- purpose built	264	14.1	5.0	6.5
- part of converted or shared house	10	0.5	0.5	1.2
- in a commercial building	11	0.6	0.7	0.9
Caravan or temporary structure	0	0.0	0.5	0.3
Shared dwellings	0	0.0	0.0	0.0

Table KS401EW

Tenure	Number of households	% of total households		
		This Area	N.E. Derbyshire	Derbyshire
Owner - occupied	1,140	61.8	70.9	71.0
Shared ownership	22	1.2	0.4	0.4
Rented from council/housing association	539	29.2	20.4	15.3
Private/other rented	128	6.9	7.4	12.0
Living rent free	16	0.9	0.9	0.9
All households	1,845			

Table KS402EW



# 2011 Census: Housing Profile

## Dronfield North

Area type and code  
Ward (E05003423)

Household spaces and occupancy	Number of household spaces	% of total household spaces		
		This Area	N.E. Derbyshire	Derbyshire
Occupied	1,845	98.9	97.8	95.8
Unoccupied	21	1.1	2.2	4.2
All household spaces	1,866	100.0	100.0	100.0

Table KS401EW

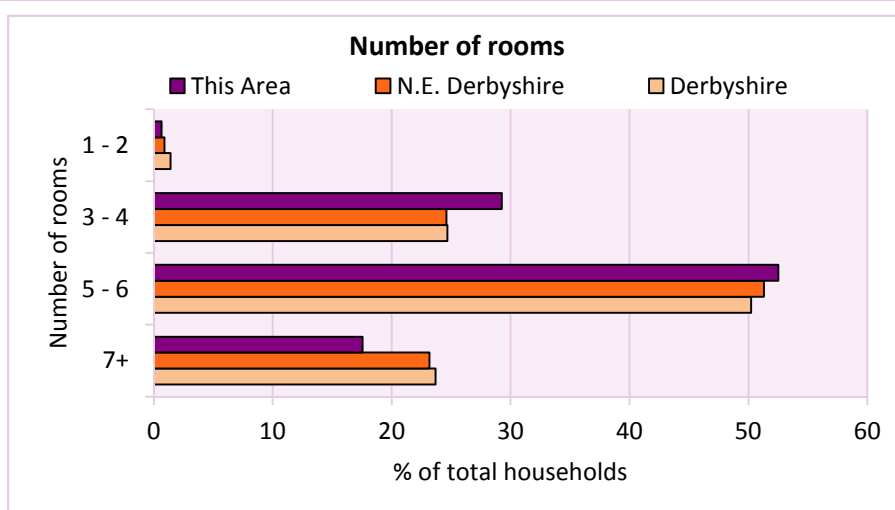
## Accommodation

Households by number of rooms Number of rooms	Number of households	% of total households		
		This Area	N.E. Derbyshire	Derbyshire
1	1	0.1	0.1	0.2
2	11	0.6	0.8	1.2
3 to 4	540	29.3	24.6	24.7
5 to 6	969	52.5	51.3	50.2
7 to 8	251	13.6	17.2	17.5
9+	73	4.0	6.0	6.2
Average number of rooms per household		This Area	N.E. Derbyshire	Derbyshire
Average number of rooms per household		5.3	5.6	5.6
Average number of bedrooms per household		2.7	2.8	2.8

Tables KS403EW, QS407EW and QS411EW

Overcrowding and lack of amenities	Number of households	% of total households		
		This Area	N.E. Derbyshire	Derbyshire
Households which are:				
- overcrowded	49	2.7	3.0	3.7
- without central heating	31	1.7	1.1	2.0

Table KS403EW



For an **explanation** of the various terms used in these tables, please see the accompanying **Glossary**.

There is also a **Summary** profile, and there are other extension profiles covering the following topics:- **Population, Economic Activity, Equalities, Health, Households and Housing**.

**Profiles** in Adobe Acrobat (pdf) format can be downloaded from the Derbyshire Observatory web site, which also provides interactive maps and charts - <http://observatory.derbyshire.gov.uk>

Version: 2.0