

Grassmoor

Area type and code
Ward (E05003429)

Total dwellings

Total number of dwellings

1,761

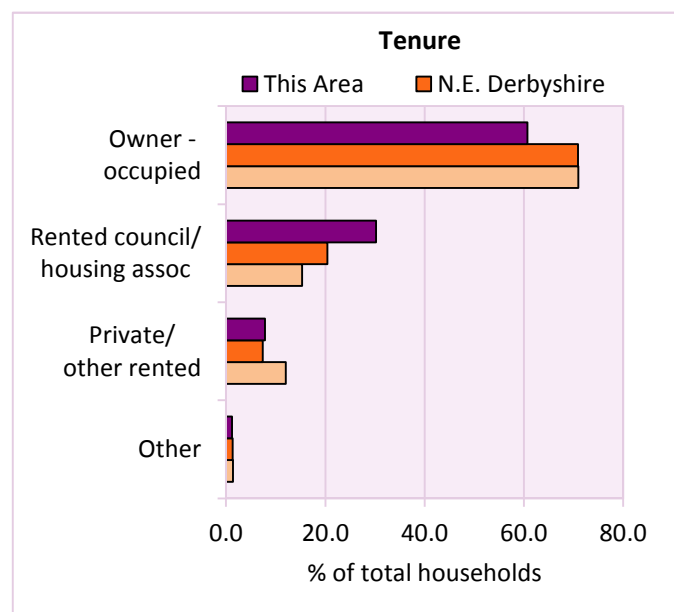
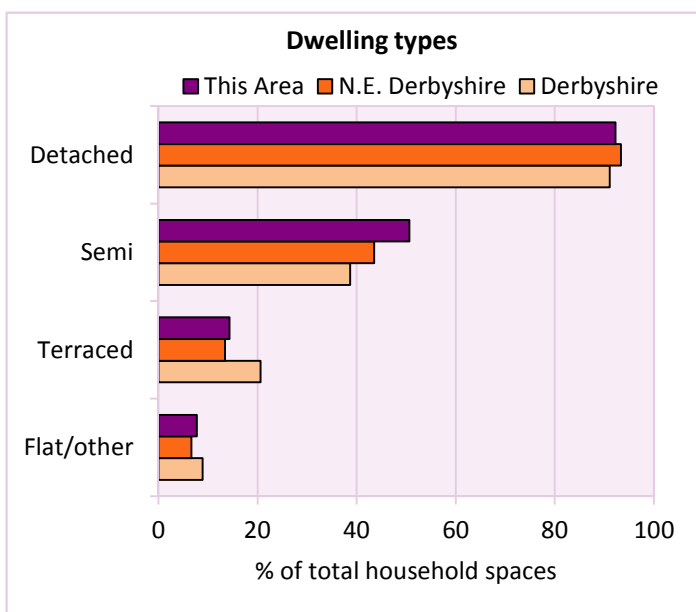
Table KS401EW

Dwelling type	Number of household spaces	% of total household spaces		
		This Area	N.E. Derbyshire	Derbyshire
Unshared dwellings				
House or bungalow:	1,624	92.2	93.4	91.1
- detached	479	27.2	36.4	31.8
- semi-detached	892	50.7	43.5	38.7
- terraced	253	14.4	13.4	20.6
Flat:	132	7.5	6.2	8.6
- purpose built	105	6.0	5.0	6.5
- part of converted or shared house	5	0.3	0.5	1.2
- in a commercial building	22	1.2	0.7	0.9
Caravan or temporary structure	5	0.3	0.5	0.3
Shared dwellings	0	0.0	0.0	0.0

Table KS401EW

Tenure	Number of households	% of total households		
		This Area	N.E. Derbyshire	Derbyshire
Owner - occupied	1,027	60.7	70.9	71.0
Shared ownership	4	0.2	0.4	0.4
Rented from council/housing association	511	30.2	20.4	15.3
Private/other rented	133	7.9	7.4	12.0
Living rent free	16	0.9	0.9	0.9
All households	1,691			

Table KS402EW



2011 Census: Housing Profile

Grassmoor

Area type and code
Ward (E05003429)

Household spaces and occupancy	Number of household spaces	% of total household spaces		
		This Area	N.E. Derbyshire	Derbyshire
Occupied	1,691	96.0	97.8	95.8
Unoccupied	70	4.0	2.2	4.2
All household spaces	1,761	100.0	100.0	100.0

Table KS401EW

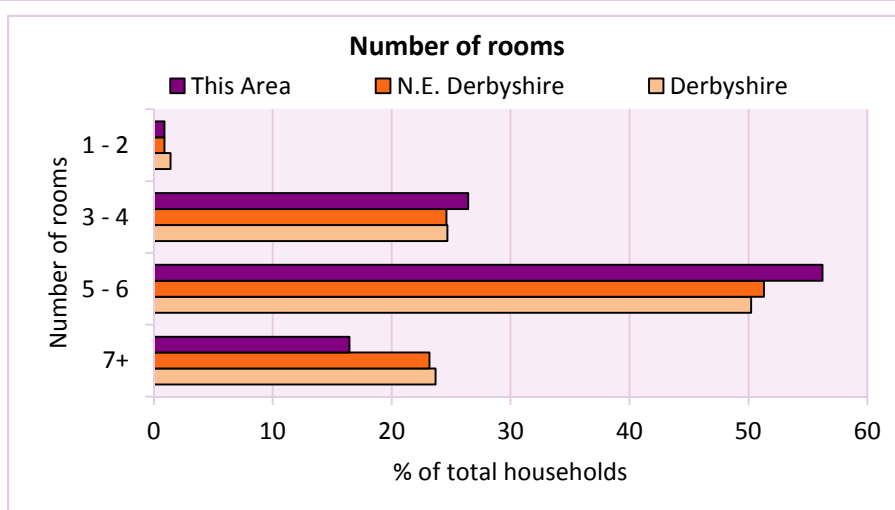
Accommodation

Households by number of rooms Number of rooms	Number of households	% of total households		
		This Area	N.E. Derbyshire	Derbyshire
1	3	0.2	0.1	0.2
2	12	0.7	0.8	1.2
3 to 4	447	26.4	24.6	24.7
5 to 6	951	56.2	51.3	50.2
7 to 8	198	11.7	17.2	17.5
9+	80	4.7	6.0	6.2
Average number of rooms per household		This Area	N.E. Derbyshire	Derbyshire
Average number of rooms per household		5.4	5.6	5.6
Average number of bedrooms per household		2.6	2.8	2.8

Tables KS403EW, QS407EW and QS411EW

Overcrowding and lack of amenities	Number of households	% of total households		
		This Area	N.E. Derbyshire	Derbyshire
Households which are:				
- overcrowded	60	3.5	3.0	3.7
- without central heating	12	0.7	1.1	2.0

Table KS403EW



For an **explanation** of the various terms used in these tables, please see the accompanying **Glossary**.

There is also a **Summary** profile, and there are other extension profiles covering the following topics:- **Population, Economic Activity, Equalities, Health, Households and Housing**.

Profiles in Adobe Acrobat (pdf) format can be downloaded from the Derbyshire Observatory web site, which also provides interactive maps and charts - <http://observatory.derbyshire.gov.uk>

Version: 2.0