

Pilsley and Morton

Area type and code
Ward (E05003434)

Total dwellings

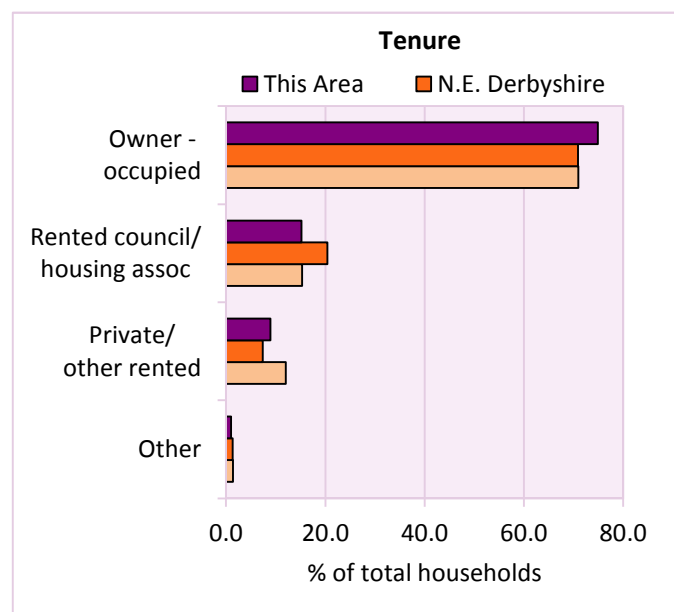
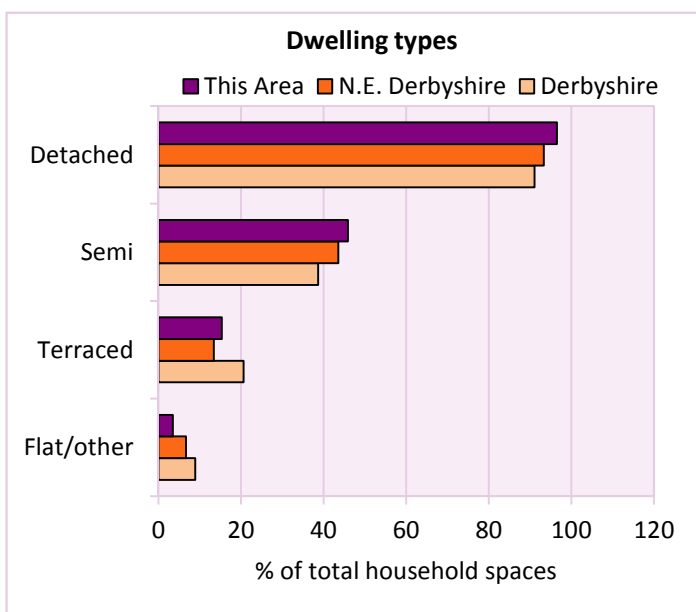
Total number of dwellings 2,362 Table KS401EW

Dwelling type	Number of household spaces	% of total household spaces		
		This Area	N.E. Derbyshire	Derbyshire
Unshared dwellings				
House or bungalow:	2,280	96.5	93.4	91.1
- detached	834	35.3	36.4	31.8
- semi-detached	1,084	45.9	43.5	38.7
- terraced	362	15.3	13.4	20.6
Flat:	80	3.4	6.2	8.6
- purpose built	56	2.4	5.0	6.5
- part of converted or shared house	9	0.4	0.5	1.2
- in a commercial building	15	0.6	0.7	0.9
Caravan or temporary structure	2	0.1	0.5	0.3
Shared dwellings	0	0.0	0.0	0.0

Table KS401EW

Tenure	Number of households	% of total households		
		This Area	N.E. Derbyshire	Derbyshire
Owner - occupied	1,710	74.9	70.9	71.0
Shared ownership	2	0.1	0.4	0.4
Rented from council/housing association	346	15.2	20.4	15.3
Private/other rented	204	8.9	7.4	12.0
Living rent free	21	0.9	0.9	0.9
All households	2,283			

Table KS402EW



2011 Census: Housing Profile

Pilsley and Morton

Area type and code
Ward (E05003434)

Household spaces and occupancy	Number of household spaces	% of total household spaces		
		This Area	N.E. Derbyshire	Derbyshire
Occupied	2,283	96.7	97.8	95.8
Unoccupied	79	3.3	2.2	4.2
All household spaces	2,362	100.0	100.0	100.0

Table KS401EW

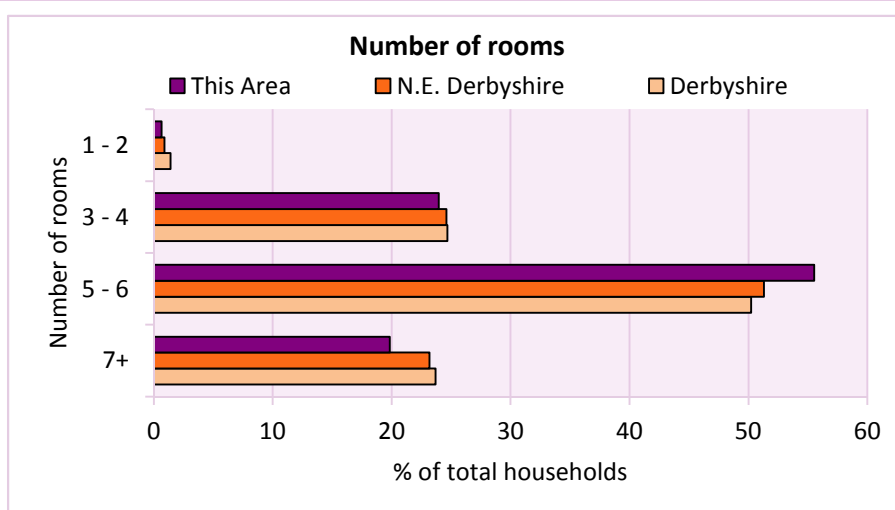
Accommodation

Households by number of rooms Number of rooms	Number of households	% of total households		
		This Area	N.E. Derbyshire	Derbyshire
1	1	0.0	0.1	0.2
2	14	0.6	0.8	1.2
3 to 4	547	24.0	24.6	24.7
5 to 6	1,268	55.5	51.3	50.2
7 to 8	341	14.9	17.2	17.5
9+	112	4.9	6.0	6.2
Average number of rooms per household		This Area	N.E. Derbyshire	Derbyshire
Average number of rooms per household		5.5	5.6	5.6
Average number of bedrooms per household		2.7	2.8	2.8

Tables KS403EW, QS407EW and QS411EW

Overcrowding and lack of amenities	Number of households	% of total households		
		This Area	N.E. Derbyshire	Derbyshire
Households which are:				
- overcrowded	77	3.4	3.0	3.7
- without central heating	27	1.2	1.1	2.0

Table KS403EW



For an **explanation** of the various terms used in these tables, please see the accompanying **Glossary**.

There is also a **Summary** profile, and there are other extension profiles covering the following topics:- **Population, Economic Activity, Equalities, Health, Households and Housing**.

Profiles in Adobe Acrobat (pdf) format can be downloaded from the Derbyshire Observatory web site, which also provides interactive maps and charts - <http://observatory.derbyshire.gov.uk>

Version: 2.0