

## Ridgeway and Marsh Lane

Area type and code  
Ward (E05003436)

### Total dwellings

Total number of dwellings

765

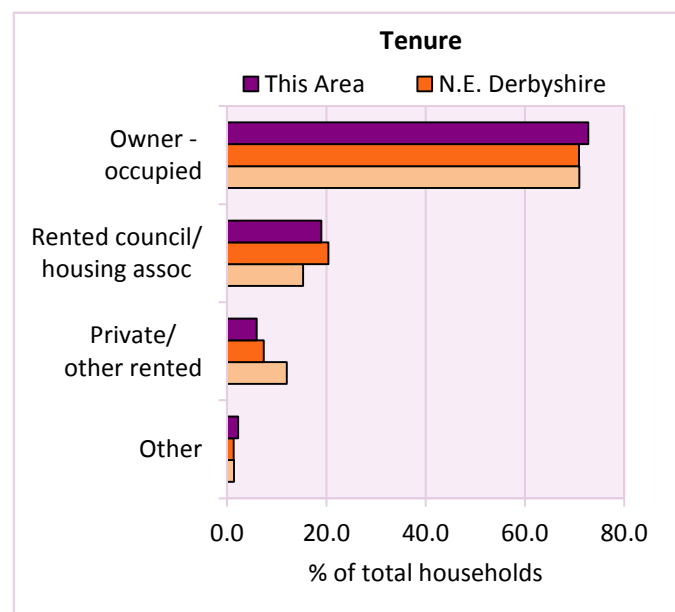
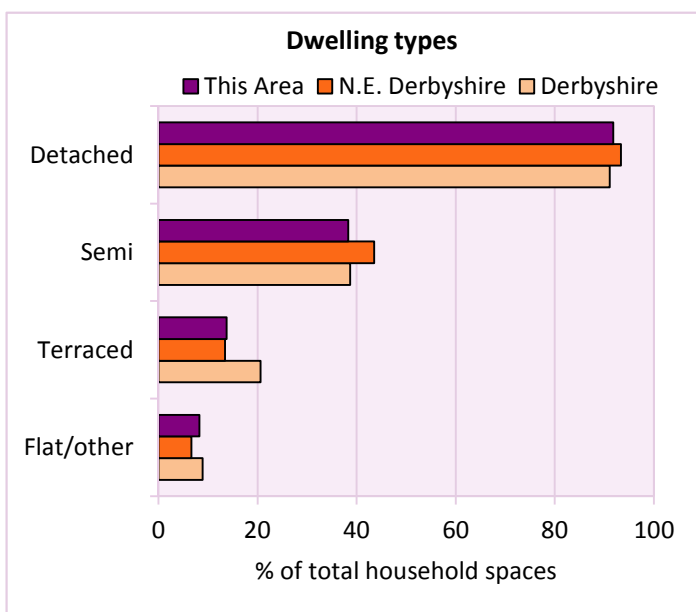
Table KS401EW

Dwelling type	Number of household spaces	% of total household spaces		
		This Area	N.E. Derbyshire	Derbyshire
<b>Unshared dwellings</b>				
House or bungalow:	702	91.8	93.4	91.1
- detached	304	39.7	36.4	31.8
- semi-detached	293	38.3	43.5	38.7
- terraced	105	13.7	13.4	20.6
Flat:	22	2.9	6.2	8.6
- purpose built	15	2.0	5.0	6.5
- part of converted or shared house	0	0.0	0.5	1.2
- in a commercial building	7	0.9	0.7	0.9
Caravan or temporary structure	41	5.4	0.5	0.3
Shared dwellings	0	0.0	0.0	0.0

Table KS401EW

Tenure	Number of households	% of total households		
		This Area	N.E. Derbyshire	Derbyshire
Owner - occupied	551	72.8	70.9	71.0
Shared ownership	2	0.3	0.4	0.4
Rented from council/housing association	144	19.0	20.4	15.3
Private/other rented	45	5.9	7.4	12.0
Living rent free	15	2.0	0.9	0.9
All households	757			

Table KS402EW



# 2011 Census: Housing Profile

## Ridgeway and Marsh Lane

Area type and code  
Ward (E05003436)

Household spaces and occupancy	Number of household spaces	% of total household spaces		
		This Area	N.E. Derbyshire	Derbyshire
Occupied	757	99.0	97.8	95.8
Unoccupied	8	1.0	2.2	4.2
All household spaces	765	100.0	100.0	100.0

Table KS401EW

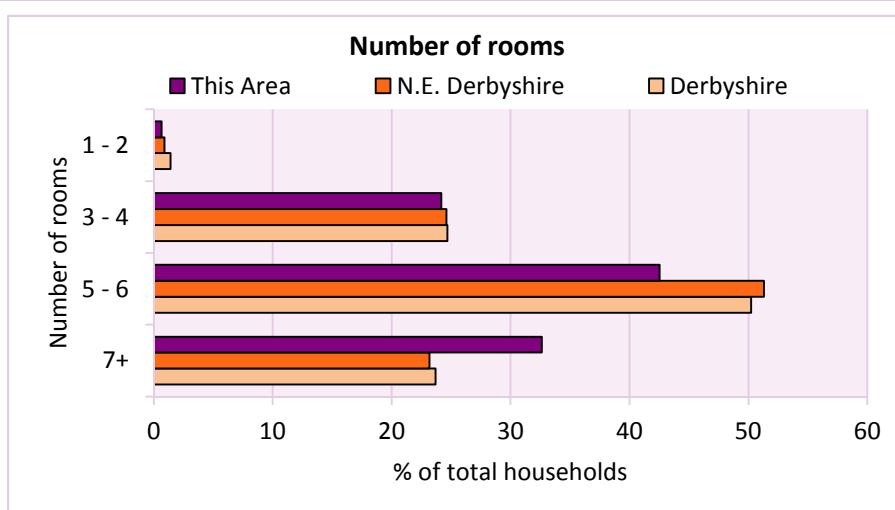
## Accommodation

Households by number of rooms	Number of households	% of total households		
		This Area	N.E. Derbyshire	Derbyshire
1	0	0.0	0.1	0.2
2	5	0.7	0.8	1.2
3 to 4	183	24.2	24.6	24.7
5 to 6	322	42.5	51.3	50.2
7 to 8	172	22.7	17.2	17.5
9+	75	9.9	6.0	6.2
Average number of rooms per household		This Area	N.E. Derbyshire	Derbyshire
Average number of rooms per household		5.9	5.6	5.6
Average number of bedrooms per household		2.9	2.8	2.8

Tables KS403EW, QS407EW and QS411EW

Overcrowding and lack of amenities	Number of households	% of total households		
		This Area	N.E. Derbyshire	Derbyshire
Households which are:				
- overcrowded	15	2.0	3.0	3.7
- without central heating	11	1.5	1.1	2.0

Table KS403EW



For an **explanation** of the various terms used in these tables, please see the accompanying **Glossary**.

There is also a **Summary** profile, and there are other extension profiles covering the following topics:- **Population, Economic Activity, Equalities, Health, Households and Housing**.

**Profiles** in Adobe Acrobat (pdf) format can be downloaded from the Derbyshire Observatory web site, which also provides interactive maps and charts - <http://observatory.derbyshire.gov.uk>

Version: 2.0