

Shirland

Area type and code
Ward (E05003437)

Total dwellings

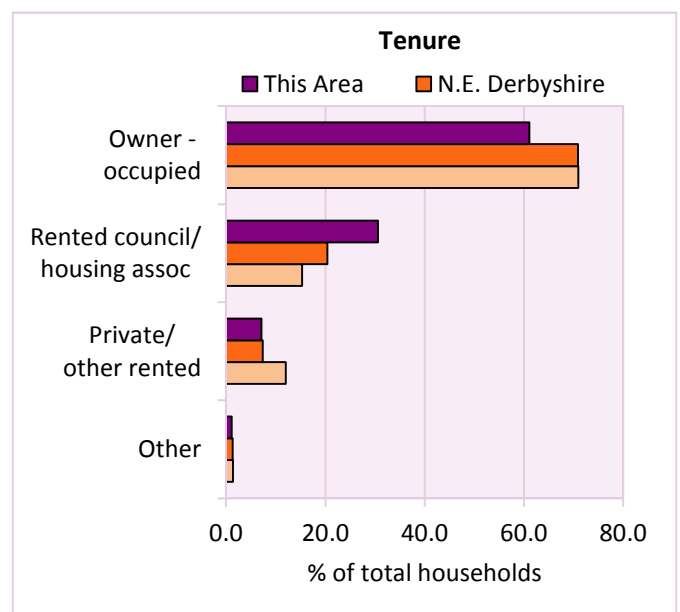
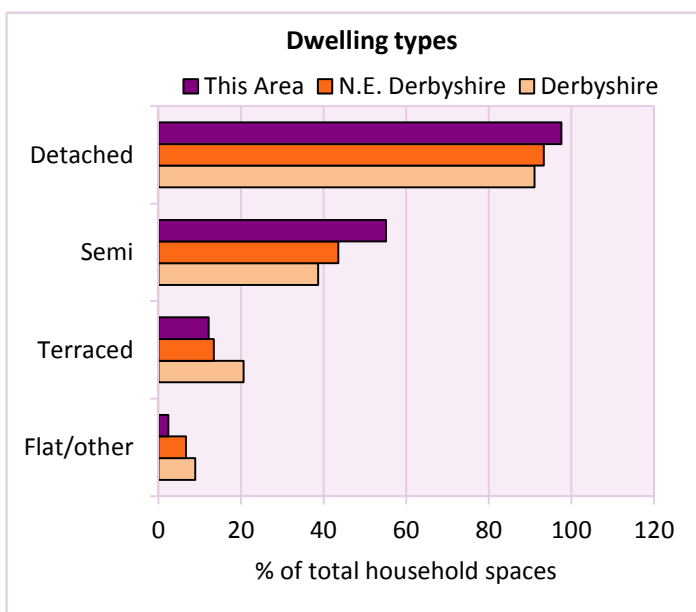
Total number of dwellings 2,473 Table KS401EW

Dwelling type	Number of household spaces	% of total household spaces		
		This Area	N.E. Derbyshire	Derbyshire
Unshared dwellings				
House or bungalow:	2,416	97.6	93.4	91.1
- detached	750	30.3	36.4	31.8
- semi-detached	1,364	55.1	43.5	38.7
- terraced	302	12.2	13.4	20.6
Flat:	57	2.3	6.2	8.6
- purpose built	27	1.1	5.0	6.5
- part of converted or shared house	20	0.8	0.5	1.2
- in a commercial building	10	0.4	0.7	0.9
Caravan or temporary structure	2	0.1	0.5	0.3
Shared dwellings	1	0.0	0.0	0.0

Table KS401EW

Tenure	Number of households	% of total households		
		This Area	N.E. Derbyshire	Derbyshire
Owner - occupied	1,475	61.1	70.9	71.0
Shared ownership	0	0.0	0.4	0.4
Rented from council/housing association	739	30.6	20.4	15.3
Private/other rented	172	7.1	7.4	12.0
Living rent free	28	1.2	0.9	0.9
All households	2,414			

Table KS402EW



2011 Census: Housing Profile

Shirland

Area type and code
Ward (E05003437)

Household spaces and occupancy	Number of household spaces	% of total household spaces		
		This Area	N.E. Derbyshire	Derbyshire
Occupied	2,414	97.5	97.8	95.8
Unoccupied	61	2.5	2.2	4.2
All household spaces	2,475	100.0	100.0	100.0

Table KS401EW

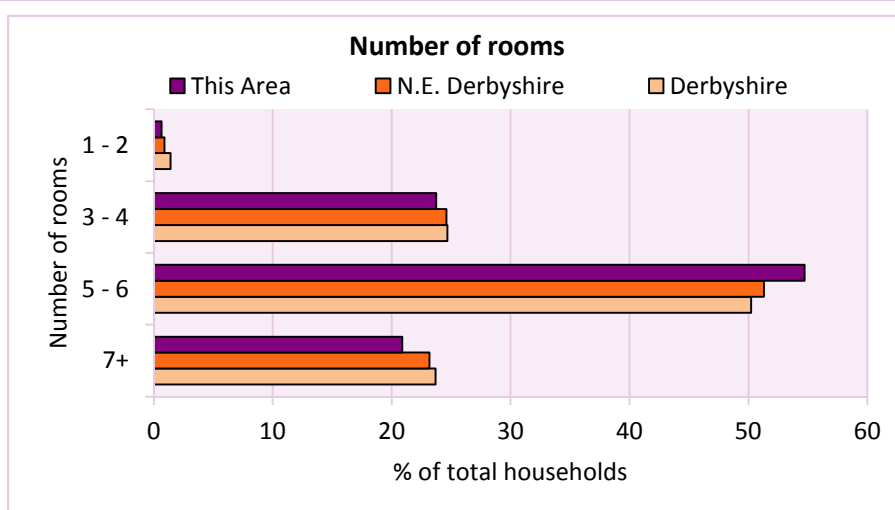
Accommodation

Households by number of rooms Number of rooms	Number of households	% of total households		
		This Area	N.E. Derbyshire	Derbyshire
1	1	0.0	0.1	0.2
2	15	0.6	0.8	1.2
3 to 4	573	23.7	24.6	24.7
5 to 6	1,321	54.7	51.3	50.2
7 to 8	358	14.8	17.2	17.5
9+	146	6.0	6.0	6.2
Average number of rooms per household		This Area	N.E. Derbyshire	Derbyshire
Average number of rooms per household		5.6	5.6	5.6
Average number of bedrooms per household		2.8	2.8	2.8

Tables KS403EW, QS407EW and QS411EW

Overcrowding and lack of amenities	Number of households	% of total households		
		This Area	N.E. Derbyshire	Derbyshire
Households which are:				
- overcrowded	80	3.3	3.0	3.7
- without central heating	28	1.2	1.1	2.0

Table KS403EW



For an **explanation** of the various terms used in these tables, please see the accompanying **Glossary**.

There is also a **Summary** profile, and there are other extension profiles covering the following topics:- **Population, Economic Activity, Equalities, Health, Households and Housing**.

Profiles in Adobe Acrobat (pdf) format can be downloaded from the Derbyshire Observatory web site, which also provides interactive maps and charts - <http://observatory.derbyshire.gov.uk>

Version: 2.0