

Sutton

Area type and code
Ward (E05003438)

Total dwellings

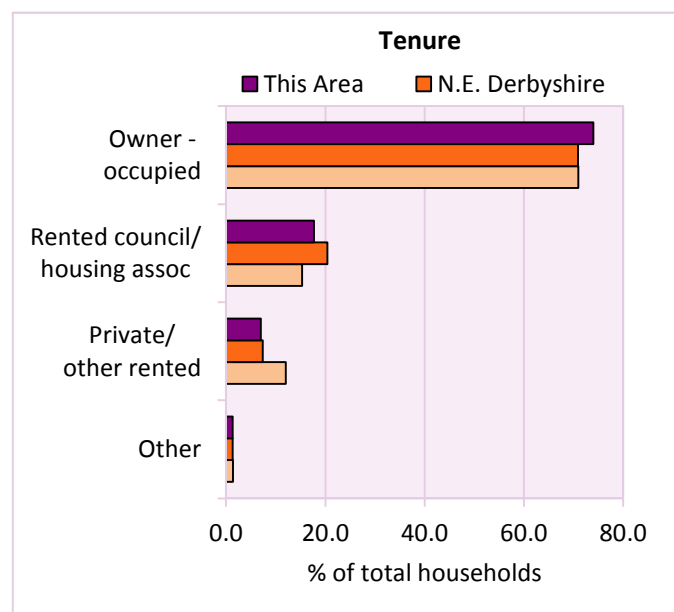
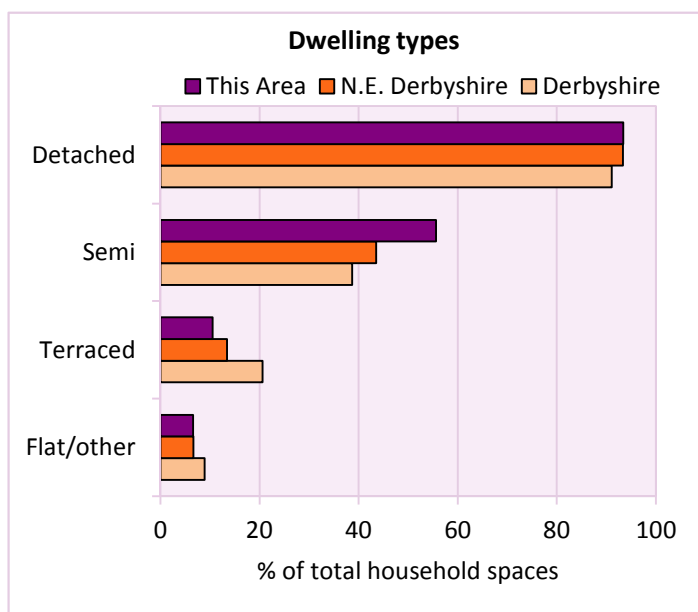
Total number of dwellings **1,860** Table KS401EW

Dwelling type	Number of household spaces	% of total household spaces		
		This Area	N.E. Derbyshire	Derbyshire
Unshared dwellings				
House or bungalow:	1,737	93.4	93.4	91.1
- detached	507	27.3	36.4	31.8
- semi-detached	1,034	55.6	43.5	38.7
- terraced	196	10.5	13.4	20.6
Flat:	115	6.2	6.2	8.6
- purpose built	97	5.2	5.0	6.5
- part of converted or shared house	6	0.3	0.5	1.2
- in a commercial building	12	0.6	0.7	0.9
Caravan or temporary structure	8	0.4	0.5	0.3
Shared dwellings	0	0.0	0.0	0.0

Table KS401EW

Tenure	Number of households	% of total households		
		This Area	N.E. Derbyshire	Derbyshire
Owner - occupied	1,340	74.0	70.9	71.0
Shared ownership	2	0.1	0.4	0.4
Rented from council/housing association	320	17.7	20.4	15.3
Private/other rented	127	7.0	7.4	12.0
Living rent free	22	1.2	0.9	0.9
All households	1,811			

Table KS402EW



2011 Census: Housing Profile

Sutton

Area type and code
Ward (E05003438)

Household spaces and occupancy	Number of household spaces	% of total household spaces		
		This Area	N.E. Derbyshire	Derbyshire
Occupied	1,811	97.4	97.8	95.8
Unoccupied	49	2.6	2.2	4.2
All household spaces	1,860	100.0	100.0	100.0

Table KS401EW

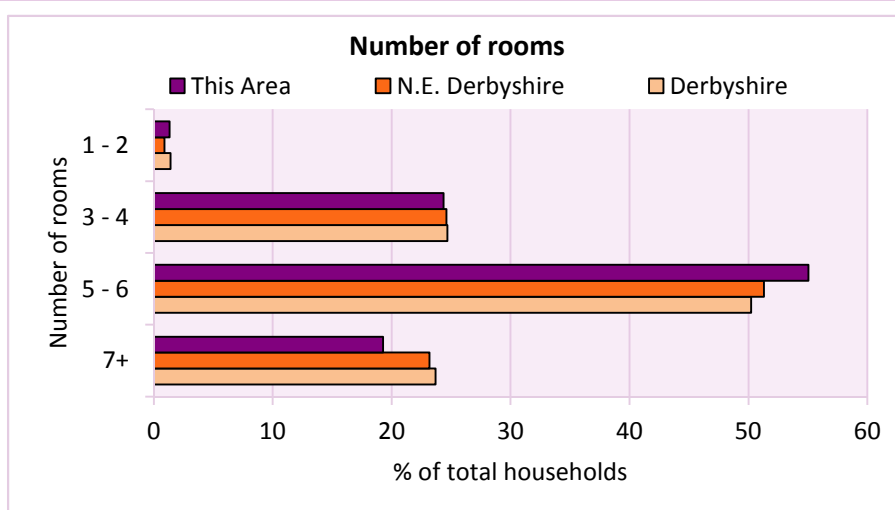
Accommodation

Households by number of rooms Number of rooms	Number of households	% of total households		
		This Area	N.E. Derbyshire	Derbyshire
1	5	0.3	0.1	0.2
2	19	1.0	0.8	1.2
3 to 4	441	24.4	24.6	24.7
5 to 6	997	55.1	51.3	50.2
7 to 8	261	14.4	17.2	17.5
9+	88	4.9	6.0	6.2
Average number of rooms per household		This Area	N.E. Derbyshire	Derbyshire
Average number of rooms per household		5.5	5.6	5.6
Average number of bedrooms per household		2.7	2.8	2.8

Tables KS403EW, QS407EW and QS411EW

Overcrowding and lack of amenities	Number of households	% of total households		
		This Area	N.E. Derbyshire	Derbyshire
Households which are:				
- overcrowded	66	3.6	3.0	3.7
- without central heating	16	0.9	1.1	2.0

Table KS403EW



For an **explanation** of the various terms used in these tables, please see the accompanying **Glossary**.

There is also a **Summary** profile, and there are other extension profiles covering the following topics:- **Population, Economic Activity, Equalities, Health, Households and Housing**.

Profiles in Adobe Acrobat (pdf) format can be downloaded from the Derbyshire Observatory web site, which also provides interactive maps and charts - <http://observatory.derbyshire.gov.uk>

Version: 2.0