

Church Gresley

Area type and code
Ward (E05008810)

Total dwellings

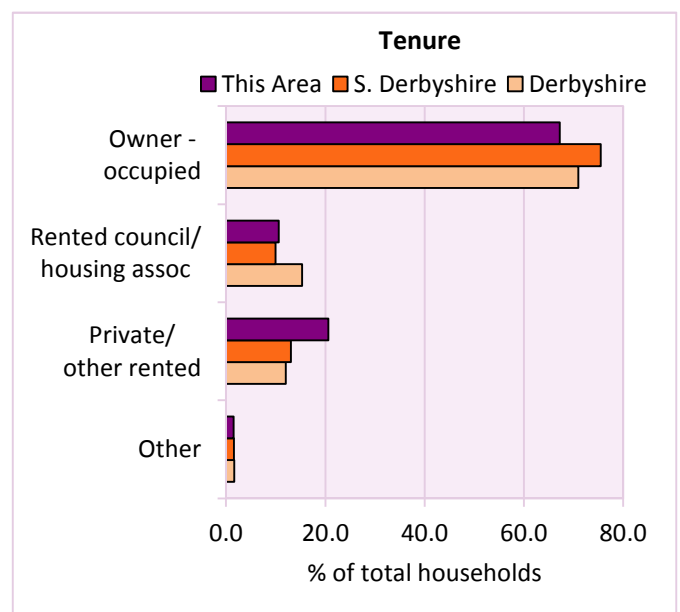
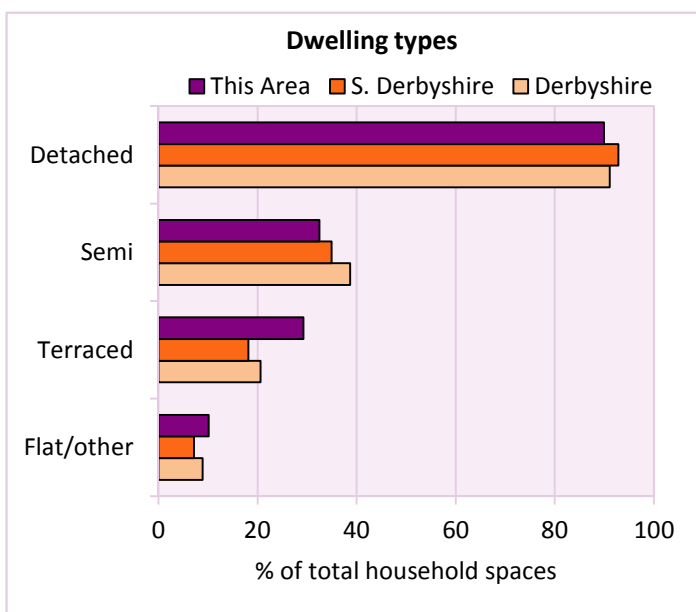
Total number of dwellings 3,046 Table KS401EW

Dwelling type	Number of household spaces	% of total household spaces		
		This Area	S. Derbyshire	Derbyshire
Unshared dwellings				
House or bungalow:	2,738	89.9	92.8	91.1
- detached	858	28.2	39.8	31.8
- semi-detached	989	32.5	34.9	38.7
- terraced	891	29.3	18.1	20.6
Flat:	308	10.1	6.5	8.6
- purpose built	259	8.5	5.1	6.5
- part of converted or shared house	30	1.0	0.8	1.2
- in a commercial building	19	0.6	0.7	0.9
Caravan or temporary structure	0	0.0	0.7	0.3
Shared dwellings	0	0.0	0.0	0.0

Table KS401EW

Tenure	Number of households	% of total households		
		This Area	S. Derbyshire	Derbyshire
Owner - occupied	1,965	67.2	75.4	71.0
Shared ownership	23	0.8	0.3	0.4
Rented from council/housing association	311	10.6	9.9	15.3
Private/other rented	603	20.6	13.0	12.0
Living rent free	21	0.7	1.2	1.2
All households	2,923			

Table KS402EW



2011 Census: Housing Profile

Church Gresley

Area type and code
Ward (E05008810)

Household spaces and occupancy	Number of household spaces	% of total household spaces		
		This Area	S. Derbyshire	Derbyshire
Occupied	2,923	96.0	96.6	95.8
Unoccupied	123	4.0	3.4	4.2
All household spaces	3,046	100.0	100.0	100.0

Table KS401EW

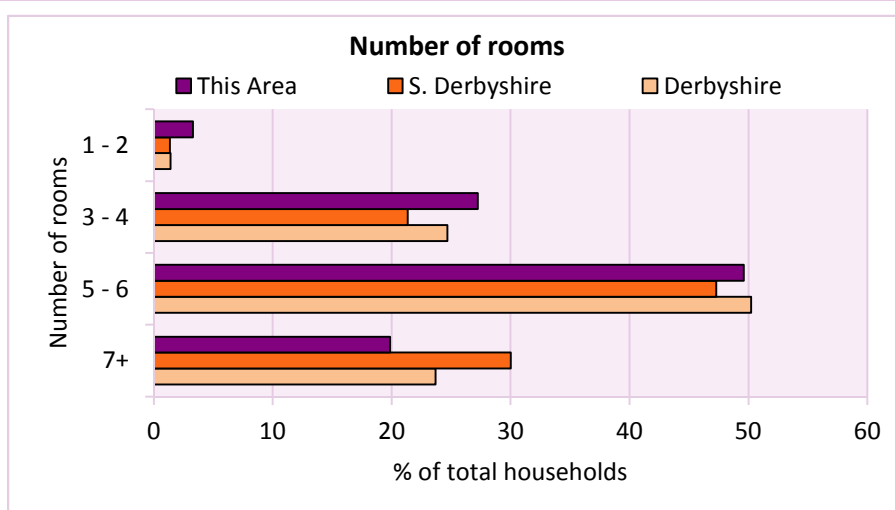
Accommodation

Households by number of rooms Number of rooms	Number of households	% of total households		
		This Area	S. Derbyshire	Derbyshire
1	3	0.1	0.2	0.2
2	93	3.2	1.2	1.2
3 to 4	796	27.2	21.3	24.7
5 to 6	1,450	49.6	47.3	50.2
7 to 8	471	16.1	21.3	17.5
9+	110	3.8	8.7	6.2
Average number of rooms per household		This Area	S. Derbyshire	Derbyshire
Average number of rooms per household		5.3	5.9	5.6
Average number of bedrooms per household		2.7	2.9	2.8

Tables KS403EW, QS407EW and QS411EW

Overcrowding and lack of amenities	Number of households	% of total households		
		This Area	S. Derbyshire	Derbyshire
Households which are:				
- overcrowded	163	5.6	3.2	3.7
- without central heating	57	2.0	2.0	2.0

Table KS403EW



For an **explanation** of the various terms used in these tables, please see the accompanying **Glossary**.

There is also a **Summary** profile, and there are other extension profiles covering the following topics:- **Population, Economic Activity, Equalities, Health, Households and Housing**.

Profiles in Adobe Acrobat (pdf) format can be downloaded from the Derbyshire Observatory web site, which also provides interactive maps and charts - <http://observatory.derbyshire.gov.uk>

Version: 2.0