

Linton

Area type and code
Ward (E05008814)

Total dwellings

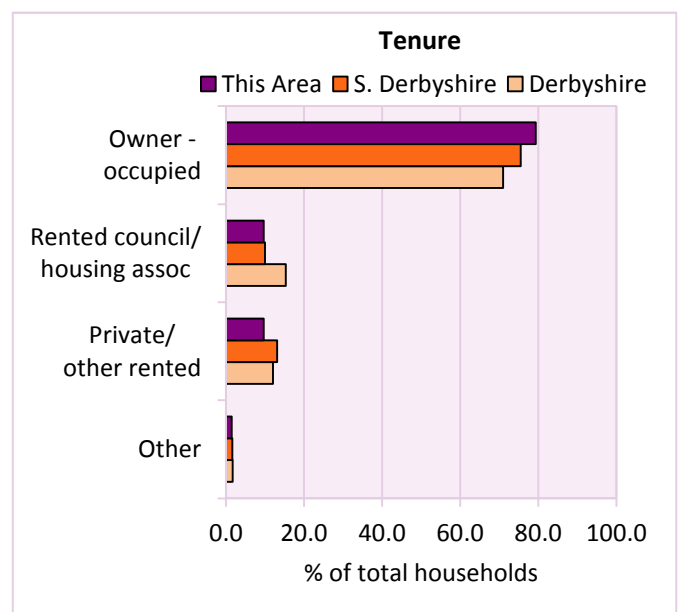
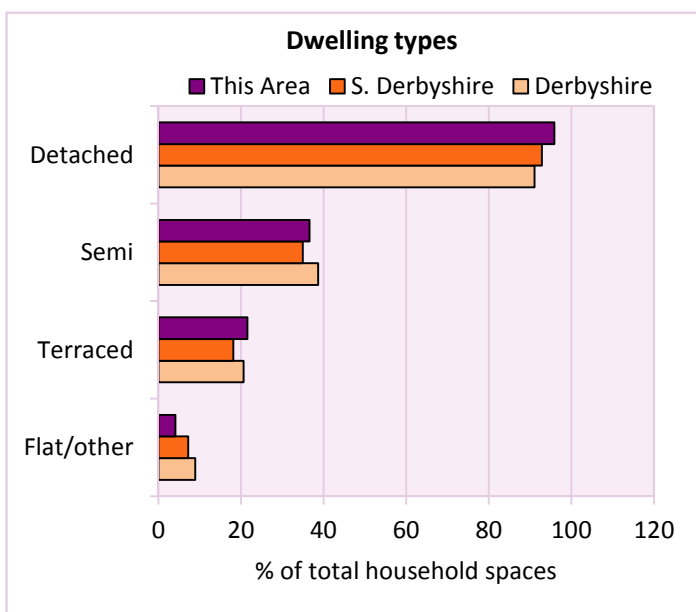
Total number of dwellings **2,150** Table KS401EW

Dwelling type	Number of household spaces	% of total household spaces		
		This Area	S. Derbyshire	Derbyshire
Unshared dwellings				
House or bungalow:	2,062	95.9	92.8	91.1
- detached	811	37.7	39.8	31.8
- semi-detached	787	36.6	34.9	38.7
- terraced	464	21.6	18.1	20.6
Flat:	87	4.0	6.5	8.6
- purpose built	75	3.5	5.1	6.5
- part of converted or shared house	1	0.0	0.8	1.2
- in a commercial building	11	0.5	0.7	0.9
Caravan or temporary structure	1	0.0	0.7	0.3
Shared dwellings	0	0.0	0.0	0.0

Table KS401EW

Tenure	Number of households	% of total households		
		This Area	S. Derbyshire	Derbyshire
Owner - occupied	1,641	79.3	75.4	71.0
Shared ownership	3	0.1	0.3	0.4
Rented from council/housing association	199	9.6	9.9	15.3
Private/other rented	200	9.7	13.0	12.0
Living rent free	26	1.3	1.2	1.2
All households	2,069			

Table KS402EW



2011 Census: Housing Profile

Linton

Area type and code
Ward (E05008814)

Household spaces and occupancy	Number of household spaces	% of total household spaces		
		This Area	S. Derbyshire	Derbyshire
Occupied	2,069	96.2	96.6	95.8
Unoccupied	81	3.8	3.4	4.2
All household spaces	2,150	100.0	100.0	100.0

Table KS401EW

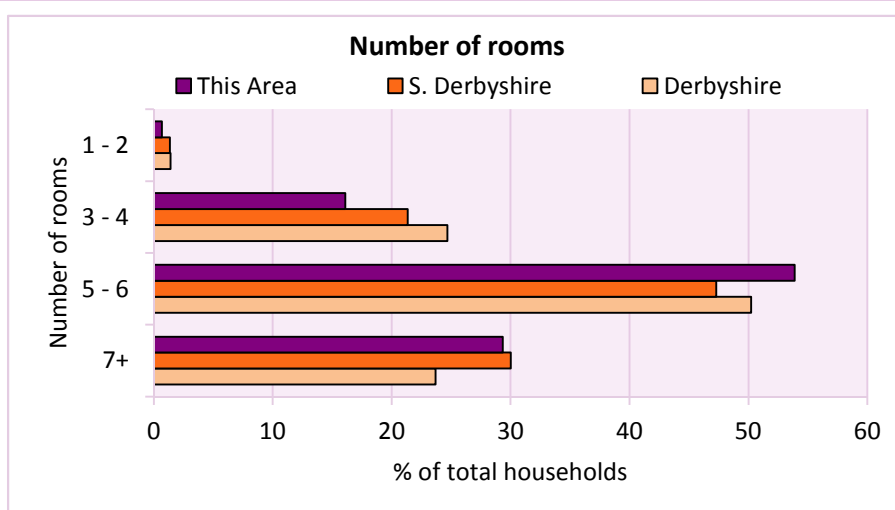
Accommodation

Households by number of rooms Number of rooms	Number of households	% of total households		
		This Area	S. Derbyshire	Derbyshire
1	1	0.0	0.2	0.2
2	13	0.6	1.2	1.2
3 to 4	333	16.1	21.3	24.7
5 to 6	1,115	53.9	47.3	50.2
7 to 8	457	22.1	21.3	17.5
9+	150	7.2	8.7	6.2
Average number of rooms per household		This Area	S. Derbyshire	Derbyshire
Average number of rooms per household		6.0	5.9	5.6
Average number of bedrooms per household		3.0	2.9	2.8

Tables KS403EW, QS407EW and QS411EW

Overcrowding and lack of amenities	Number of households	% of total households		
		This Area	S. Derbyshire	Derbyshire
Households which are:				
- overcrowded	51	2.5	3.2	3.7
- without central heating	26	1.3	2.0	2.0

Table KS403EW



For an **explanation** of the various terms used in these tables, please see the accompanying **Glossary**.

There is also a **Summary** profile, and there are other extension profiles covering the following topics:- **Population, Economic Activity, Equalities, Health, Households and Housing**.

Profiles in Adobe Acrobat (pdf) format can be downloaded from the Derbyshire Observatory web site, which also provides interactive maps and charts - <http://observatory.derbyshire.gov.uk>

Version: 2.0