

## Melbourne

Area type and code  
Ward (E05008815)

### Total dwellings

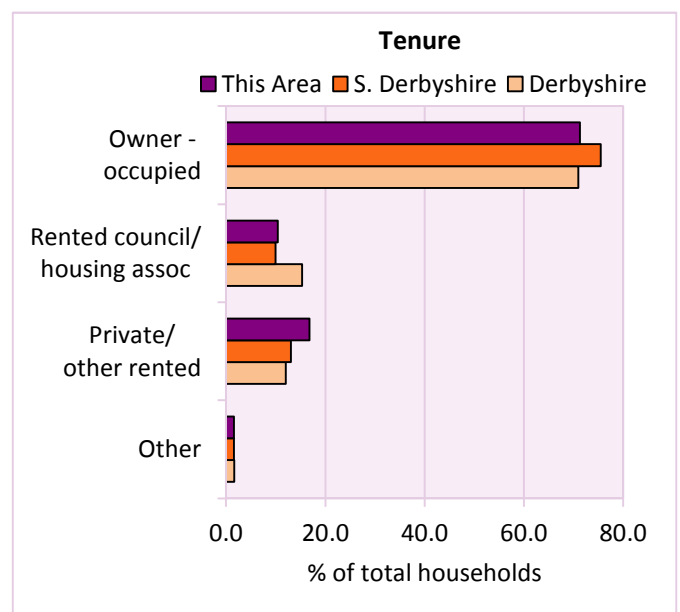
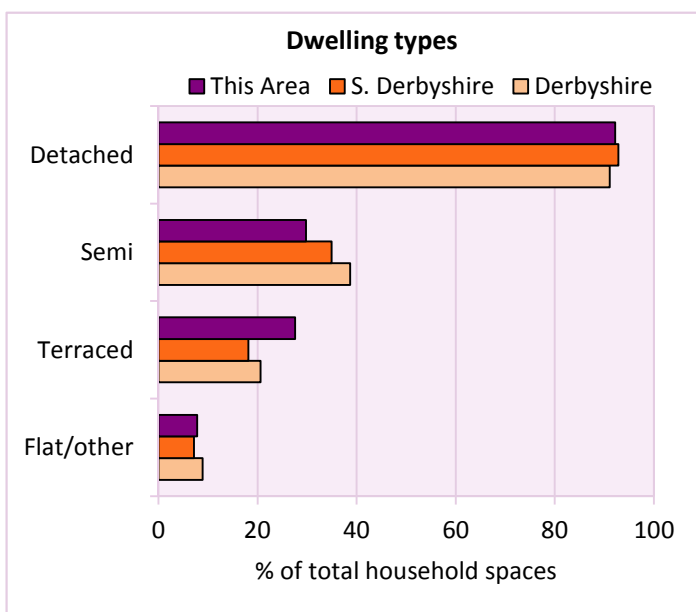
**Total number of dwellings** 2,361 Table KS401EW

Dwelling type	Number of household spaces	% of total household spaces		
		This Area	S. Derbyshire	Derbyshire
<b>Unshared dwellings</b>				
House or bungalow:	2,177	92.2	92.8	91.1
- detached	823	34.9	39.8	31.8
- semi-detached	703	29.8	34.9	38.7
- terraced	651	27.6	18.1	20.6
Flat:	178	7.5	6.5	8.6
- purpose built	113	4.8	5.1	6.5
- part of converted or shared house	38	1.6	0.8	1.2
- in a commercial building	27	1.1	0.7	0.9
Caravan or temporary structure	6	0.3	0.7	0.3
Shared dwellings	0	0.0	0.0	0.0

Table KS401EW

Tenure	Number of households	% of total households		
		This Area	S. Derbyshire	Derbyshire
Owner - occupied	1,601	71.3	75.4	71.0
Shared ownership	4	0.2	0.3	0.4
Rented from council/housing association	234	10.4	9.9	15.3
Private/other rented	377	16.8	13.0	12.0
Living rent free	31	1.4	1.2	1.2
All households	2,247			

Table KS402EW



# 2011 Census: Housing Profile

## Melbourne

Area type and code  
Ward (E05008815)

Household spaces and occupancy	Number of household spaces	% of total household spaces		
		This Area	S. Derbyshire	Derbyshire
Occupied	2,247	95.2	96.6	95.8
Unoccupied	114	4.8	3.4	4.2
All household spaces	2,361	100.0	100.0	100.0

Table KS401EW

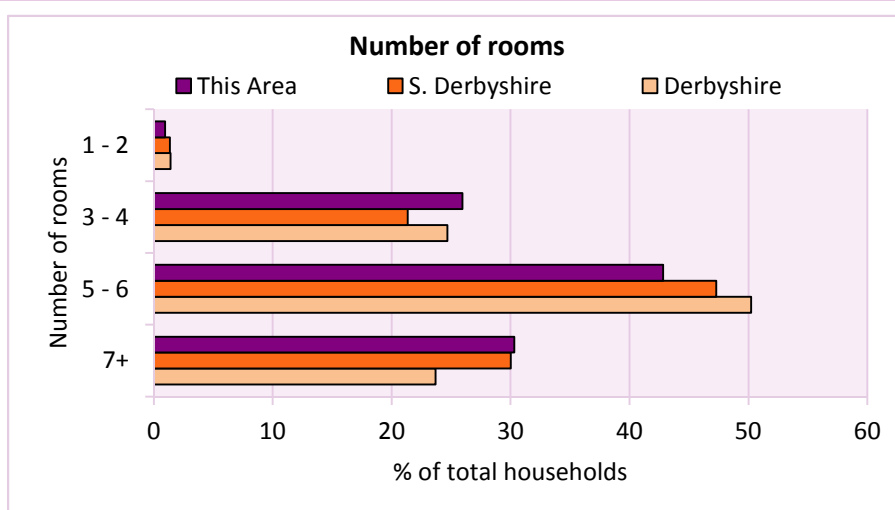
## Accommodation

Households by number of rooms Number of rooms	Number of households	% of total households		
		This Area	S. Derbyshire	Derbyshire
1	3	0.1	0.2	0.2
2	18	0.8	1.2	1.2
3 to 4	583	25.9	21.3	24.7
5 to 6	962	42.8	47.3	50.2
7 to 8	473	21.1	21.3	17.5
9+	208	9.3	8.7	6.2
Average number of rooms per household		This Area	S. Derbyshire	Derbyshire
Average number of rooms per household		5.8	5.9	5.6
Average number of bedrooms per household		2.8	2.9	2.8

Tables KS403EW, QS407EW and QS411EW

Overcrowding and lack of amenities	Number of households	% of total households		
		This Area	S. Derbyshire	Derbyshire
Households which are:				
- overcrowded	49	2.2	3.2	3.7
- without central heating	62	2.8	2.0	2.0

Table KS403EW



For an **explanation** of the various terms used in these tables, please see the accompanying **Glossary**.

There is also a **Summary** profile, and there are other extension profiles covering the following topics:- **Population, Economic Activity, Equalities, Health, Households and Housing**.

**Profiles** in Adobe Acrobat (pdf) format can be downloaded from the Derbyshire Observatory web site, which also provides interactive maps and charts - <http://observatory.derbyshire.gov.uk>

Version: 2.0