

## Newhall and Stanton

Area type and code  
Ward (E05008817)

### Total dwellings

Total number of dwellings

3,653

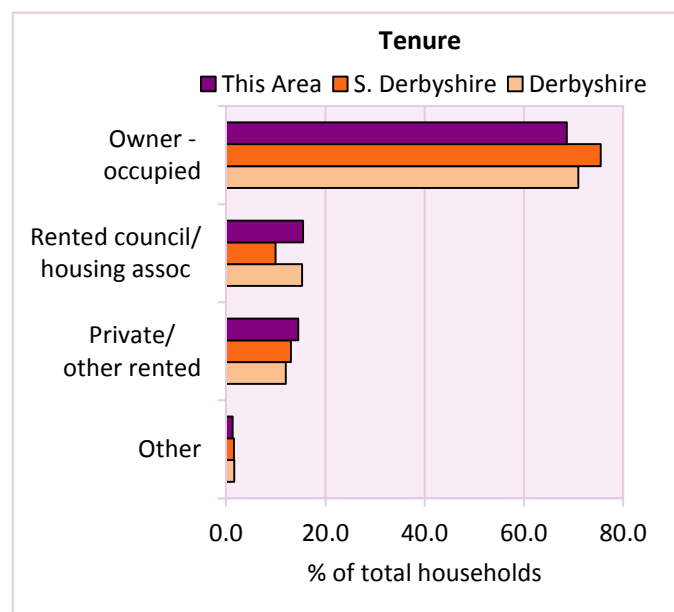
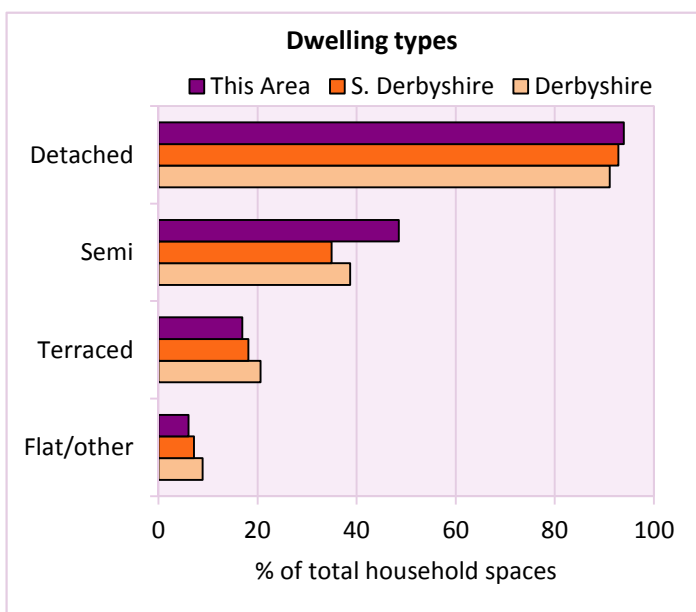
Table KS401EW

Dwelling type	Number of household spaces	% of total household spaces		
		This Area	S. Derbyshire	Derbyshire
<b>Unshared dwellings</b>				
House or bungalow:	3,431	93.9	92.8	91.1
- detached	1,039	28.4	39.8	31.8
- semi-detached	1,773	48.5	34.9	38.7
- terraced	619	16.9	18.1	20.6
Flat:	219	6.0	6.5	8.6
- purpose built	179	4.9	5.1	6.5
- part of converted or shared house	21	0.6	0.8	1.2
- in a commercial building	19	0.5	0.7	0.9
Caravan or temporary structure	3	0.1	0.7	0.3
Shared dwellings	0	0.0	0.0	0.0

Table KS401EW

Tenure	Number of households	% of total households		
		This Area	S. Derbyshire	Derbyshire
Owner - occupied	2,419	68.6	75.4	71.0
Shared ownership	8	0.2	0.3	0.4
Rented from council/housing association	547	15.5	9.9	15.3
Private/other rented	512	14.5	13.0	12.0
Living rent free	39	1.1	1.2	1.2
All households	3,525			

Table KS402EW



# 2011 Census: Housing Profile

## Newhall and Stanton

Area type and code  
Ward (E05008817)

Household spaces and occupancy	Number of household spaces	% of total household spaces		
		This Area	S. Derbyshire	Derbyshire
Occupied	3,525	96.5	96.6	95.8
Unoccupied	128	3.5	3.4	4.2
All household spaces	3,653	100.0	100.0	100.0

Table KS401EW

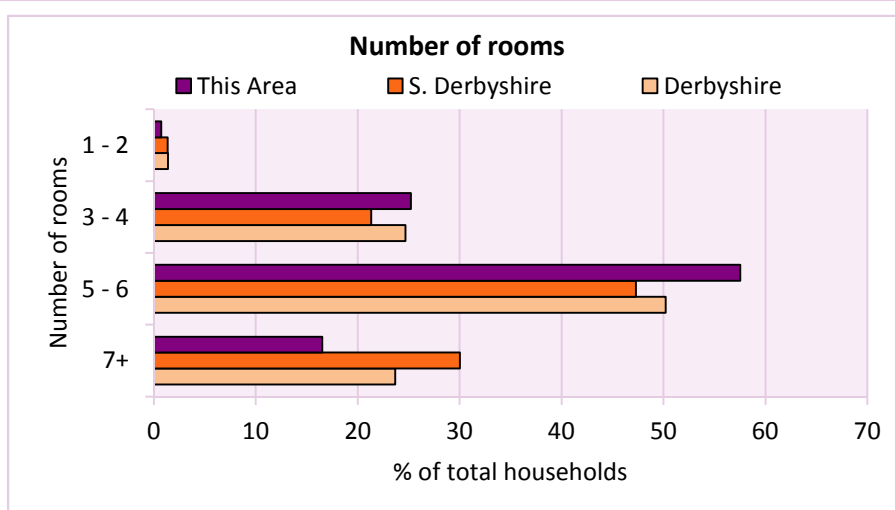
## Accommodation

Households by number of rooms Number of rooms	Number of households	% of total households		
		This Area	S. Derbyshire	Derbyshire
1	4	0.1	0.2	0.2
2	22	0.6	1.2	1.2
3 to 4	889	25.2	21.3	24.7
5 to 6	2,028	57.5	47.3	50.2
7 to 8	461	13.1	21.3	17.5
9+	121	3.4	8.7	6.2
Average number of rooms per household		This Area	S. Derbyshire	Derbyshire
Average number of rooms per household		5.4	5.9	5.6
Average number of bedrooms per household		2.7	2.9	2.8

Tables KS403EW, QS407EW and QS411EW

Overcrowding and lack of amenities	Number of households	% of total households		
		This Area	S. Derbyshire	Derbyshire
Households which are:				
- overcrowded	103	2.9	3.2	3.7
- without central heating	100	2.8	2.0	2.0

Table KS403EW



For an **explanation** of the various terms used in these tables, please see the accompanying **Glossary**.

There is also a **Summary** profile, and there are other extension profiles covering the following topics:- **Population, Economic Activity, Equalities, Health, Households and Housing**.

**Profiles** in Adobe Acrobat (pdf) format can be downloaded from the Derbyshire Observatory web site, which also provides interactive maps and charts - <http://observatory.derbyshire.gov.uk>

Version: 2.0